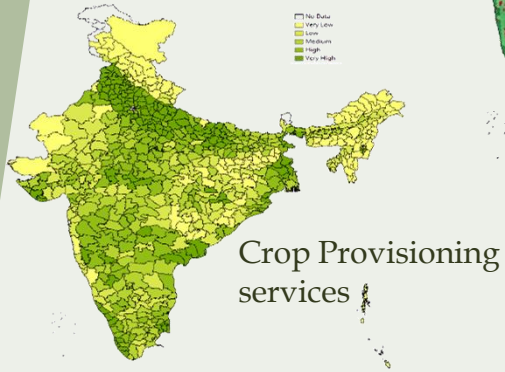




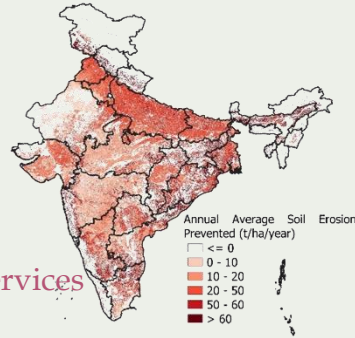
Red List Species

Use of GIS in Compilation of Environment Accounts


26 - 27 November, 2020



Crop Provisioning services



Soil Erosion Prevention Services



Day 1

November 26, 2020

11:30 hrs - 13:00 hrs

- NSO India's journey in Natural Capital Accounting
- Global initiatives on using GIS for environment accounts
- Compilation of Soil Erosion Prevention Services provided by Croplands
- Using Maps for Visualization - (1) Case of Crop Provisioning Services

Day 2

November 27, 2020

11:30 hrs - 13:00 hrs

- Using Maps for Visualization - (2) Case of Water Quality Accounts
- Compilation of Spatial Distribution of IUCN Red List Species
- Assessing Land Use Efficiency in Cities of India
- Q&A and User-Experience Sharing

Join the event

National Statistical Office

Government of India