

**TWENTY POINT PROGRAMME-2006**  
**PROGRESS REPORT**  
**FOR**  
**APRIL- OCTOBER, 2012**



**GOVERNMENT OF INDIA**  
**MINISTRY OF STATISTICS AND PROGRAMME IMPLEMENTATION**  
**SARDAR PATEL BHAWAN, SANSAD MARG,**  
**NEW DELHI-110 001**

Website: [www.mospi.gov.in](http://www.mospi.gov.in)

# CONTENTS

		Page No.
I.	Introduction	i
II.	List of Twenty Points	ii
III.	List of Monthly Monitored Items	iii
IV.	Status of receipt of targets for Monthly Monitored items	iv
V.	List of items /parameters identified for appraisal	vii
VI.	List of items under TPP-2006 yet to be operationalised	viii

## PART-I Overall Performance Analysis

VII.	Progress Report	1
VIII.	Highlights of Performance	2
	Table - A: All India Performance	6
	Table - B : State-wise Performance	7
	Table - C : State -wise and Item-wise Performance	12

## PART- II Performance Tables

Table No.	Description of Item	
1	Employment Generation - <i>MGNREG</i> Scheme	22
2(A)	Swaranjayanti Gram Swarozgar Yojana (SGSY)	23
2(B)	SC, ST, Women and Disabled Swarozgaries assisted under SGSY	25
3(A)	SHG formed under SGSY	26
3(B)	SHG to whom income generating activities provided	27
4(A)	Distribution of Waste Land to the Landless	29
4(B)	Waste Land distributed to SC, ST and others	30
5(A)	Minimum Wages Enforcement (including Farm Labour)	31
	(i) Inspections made (ii) Irregularities detected	
	(iii) Irregularities rectified	
5(B)	Minimum Wages Enforcement (including Farm Labour)	32
	(i) Claims Filed (ii) Claims Settled	
5(c)	Minimum Wages Enforcement (including Farm Labour)	33
	(i) Prosecution cases pending (ii) Prosecution cases filed	
	(iii) Prosecution cases decided	
6(A)	<i>Food Security</i> : Targeted Public Distribution System (TPDS) for AAY, APL & BPL,	34
6(B)	<i>Food Security</i> : TPDS for Antyodaya Anna Yojana (AAY) only	36
6(C)	<i>Food Security</i> : TPDS for Below Poverty Line (BPL) only	38
7	Rural Housing : Indira Awaas Yojana (IAY)	40

**Contd...**

<b>Table No.</b>	<b>Description of Item</b>	<b>Page No.</b>
8	EWS/LIG Houses in Urban Areas	42
9	<i>National Rural Drinking Water Programme (NRDWP)</i>	
9(A)	Coverage of Habitations (Partially Covered & Slipped back)	44
9(B)	Coverage of Water Quality Affected Habitations	46
10	Sanitation Programme in Rural Areas	48
11	Institutional Delivery	49
12	SC Families assisted	50
13	Universalization of ICDS Scheme	52
14	Functional Anganwadis	54
15	Number of Urban Poor Families assisted under Seven Point Charter	56
16(A)	Afforestation- Area Covered under Plantation (Public and Forest Lands)	58
16(B)	<i>Afforestation:</i> Seedlings Planted (Public and Forest Lands)	60
17	Rural Roads Constructed under (PMGSY)	62
18	Village electrified under Rajiv Gandhi Grameen Vidyutikaran Yojana (RGGVY)	64
19	Energising Pump sets	66
20	Supply of Electricity	68
<b>Annexures</b>		
Annexure – I : List of 65 items to be monitored under TPP-2006		70-72
Annexure – II : Abbreviations used		73

# Twenty Point Programme – 2006

## An Introduction

The Twenty Point Programme (TPP) was launched by the Government of India in the year 1975 and was restructured in 1982, 1986 and again in 2006. The restructured programme, known as Twenty Point Programme (TPP) – 2006, became operational with effect from 1<sup>st</sup> April 2007. The programme is meant to give a thrust to schemes relating to poverty alleviation, employment generation in rural areas, housing, education, family welfare & health, protection of environment and many other schemes having a bearing on the quality of life, especially in the rural areas.

2. The programmes and schemes under the TPP-2006 are in line with the priorities contained in the Millennium Development Goals (MDGs) of the United Nations and SAARC Social Charter. The original nomenclature, namely the Twenty Point Programme, which has been in existence for more than three decades and carries the stamp of familiarity among the people and administrative agencies, has been retained.

3. Twenty Point Programme (TPP) – 2006 originally consisted of 20 Points (**Appendix-1**) and 66 items being monitored individually by Central Nodal Ministries concerned. Up to 2007-08, out of 66 items, 22 items were monitored on monthly basis. From 1<sup>st</sup> April 2008 *Sampoorna Grameen Rojgar Yojana* (SGRY) has been merged with another item namely *National Rural Employment Guarantee Act* which has now been renamed as *Mahatma Gandhi National Rural Employment Guarantee Act* from 31<sup>st</sup> December 2009. Therefore, SGRY has been dropped from the list of 66 items and only 65 items are now monitored under TPP-2006 (since 2008-09). The list of 65 items is enclosed at **Annexure-I**.

4. Out of 65 items, 20 items (information in respect of 16 items is being collected from various States/ UTs and for remaining 4 items from the concerned Central Nodal Ministries) are being monitored on monthly basis during the period 2012-13 against the targets fixed at the beginning of financial year by the central nodal Ministries and State Governments (**Appendix-2&3**). The remaining items under TPP-2006 are being monitored on annual basis as the information in respect of these items is made available by the concerned Central Nodal Ministries only on annual basis. These 65 items consist of about 160 identified parameters. However, for the purpose of monthly performance, 19 identified parameters have been taken (**Appendix-4**).

5. Some of the schemes/programmes are yet to be operationalised by the Central Nodal Ministries concerned. These items will be monitored only after the schemes come into existence and their frequency of monitoring will also be decided later. The details of such items are available at **Appendix-5**.

6. The monitoring mechanism for TPP-2006 has been widened by including Block level monitoring in addition to District, State and central level monitoring. Most of the States/Union Territories have constituted Block, District and State level monitoring committees. At the Centre, the progress of individual items is monitored and reviewed by the Departments/Ministries concerned. The Ministry of Statistics & Programme Implementation (MOSPI) monitors the programme/ schemes covered under TPP-2006 on the basis of performance reports received from State Governments and central nodal Ministries.

## **Twenty Point Programme – 2006**

### **List of Twenty Points**

1. Garibi Hatao [Poverty Eradication]
2. Jan Shakti [Power to People]
3. Kisan Mitra [Support to Farmers]
4. Shramik Kalyan [Labour Welfare]
5. Khadya Suraksha [Food Security ]
6. Subke Liye Aawas [Housing for All]
7. Shudh Peya Jal [Clean Drinking Water]
8. Jan Jan Ka Swasthya [Health for All]
9. Sabke Liye Shiksha [Education for All]
10. Anusuchit Jaati, Jan Jaati, Alp-sankhyak evam Anya Pichhra  
Varg Kalyan [Welfare of Scheduled Castes, Scheduled Tribes,  
Minorities and OBCs]
11. Mahila Kalyan [Women Welfare]
12. Bal Kalyan [Child Welfare]
13. Yuva Vikas [Youth Development]
14. Basti Sudhar [Improvement of Slums]
15. Paryavaran Sanrakshan evam Van Vridhi  
[Environment Protection and Afforestation]
16. Samajik Suraksha [Social Security]
17. Grameen Sadak [Rural Roads]
18. Grameen Oorja [Energization of Rural Area]
19. Pichhara Kshetra Vikas [Development of Backward Areas]
20. e- Shasan [IT enabled e-Governance]

## **Twenty Point Programme – 2006**

### **Monthly Monitored Items**

1. Employment Generation under *Mahatma Gandhi National Rural Employment Guarantee Scheme (MGNREGA)*
2. Swaranjayanti Gram Swarojgar Yojana (SGSY)
3. ***Self help Groups:***
  - (i) Self help Groups formed under SGSY
  - (ii) SHGs to whom income generating activities provided under SGSY
4. Distribution of Waste land to landless
5. Minimum Wages Enforcement (including Farm Labour)
6. ***Food Security:***
  - (i) Targeted Public Distribution System (TPDS) for AAY, APL& BPL,
  - (ii) TPDS for Antyodaya Anna Yojana (AAY) only
  - (iii) TPDS for Below Poverty Line (BPL) only
7. Rural Housing for Indira Awaas Yojana (IAY)
8. EWS/LIG Houses in Urban Areas
9. ***Rural Areas-*** National Rural Drinking Water Programme- (NRDWP)
  - (i) Coverage of Habitations (Partially Covered & Slipped back)- (*NRDWP*)
  - (ii) Coverage of Water Quality Affected Habitations – (*NRDWP*)
10. Sanitation Programme in Rural Areas
11. Institutional Delivery
12. SC Families Assisted
13. Universalisation of ICDS Scheme
14. Functional Anganwadis
15. Number of Urban Poor Families Assisted under Seven Point Charter viz. land tenure, housing at affordable cost, water, sanitation, health, education, and social security.
16. ***Afforestation:***
  - (a) Area Covered under Plantation on - Public and Forest Lands
  - (b) Number of Seedlings planted on -Public and Forest Lands
17. Rural Roads constructed under Prime Minister Grameen Sadak Yojana (PMGSY)
18. Village Electrified under Rajiv Gandhi Grameen Vidyutikaran Yojana (RGGVY)
19. Energising Pump sets
20. Supply of Electricity

**STATUS OF RECEIPT OF TARGETS FOR MONTHLY MONITORED ITEMS UNDER TPP-2006**

Item No.	Name of the item	Paramete	Parameters/ indicators	Whether State-wise targets fixed by the concerned Administrative Ministries	Whether targets have been received	Nodal Ministry
1	Employment Generation under <i>Mahatma Gandhi National Rural Employment Guarantee Scheme</i>	-	(i) No. of job card issued (ii) Employment generated (iii) Wages given	Targets not fixed * by Administrative Ministry	-	Ministry of Rural Development
2	Swaranjayanti Gram Swarojgar Yojana (SGSY)	1	<i>Individual Swarozgaries Assisted</i> (i) Total (ii) SC (iii) ST (iv) Women (v) Disabled person	Targets fixed & received from Administrative Ministry	Yes	-do-
3	Self Help Groups	2	SHGs under SGSY - SHG formed  - SHG to whom income generating activities provided	Targets not fixed * by Administrative Ministry Targets fixed & received from Administrative Ministry	-  Yes	-do-  -do-
4	Distribution of Waste land to the landless	-	Waste Land distributed (i) Total (ii) SC (iii)ST (iv) Others	Targets not fixed * by Administrative Ministry	-	-do-
5	<b>Minimum Wages Enforcement</b> (including Farm Labour)	-	(a) <i>Agriculture and Farm workers</i> (i) Inspections made (ii) Irregularities detected (iii) Irregularities rectified (iv) Claims filed (v) claims settled (vi) Prosecution cases pending (vii) Prosecution cases filed (viii) Prosecution cases decided (b) <i>others</i>	Targets not fixed * by Administrative Ministry	-	Ministry of Labour & Employment

<b>Item No.</b>	<b>Name of the item</b>	<b>Parameter</b>	<b>Parameters/ indicators</b>	<b>Whether State-wise targets fixed by the concerned Administrative Ministries</b>	<b>Whether targets have been received</b>	<b>Nodal Ministry</b>
<b>6</b>	<b>Food Security:</b> (i) Targeted Public Distribution System (AAY+APL+BPL) (ii) Antyodaya Anna Yojana (AAY) (iii) Below Poverty Line (BPL)	<b>3</b> <b>4</b> <b>5</b>	Allocation of Food Grains to States/UTs  Allocation of Food Grains to States/UTs  Allocation of Food Grains to States/UTs	Targets fixed & received from Administrative Ministry  -do-  -do-	Yes  Yes  Yes	Ministry of Consumer Affairs, Food & Public Distribution -do- -do-
<b>7</b>	Rural Housing - Indira Awaas Yojana (IAY)	<b>6</b>	Houses constructed	Targets fixed & received from Administrative Ministry	Yes	Ministry of Rural Development
<b>8</b>	EWS/LIG Houses in Urban Areas	<b>7</b>	Houses constructed	Targets fixed & received from Administrative Ministry	Yes	M/o Housing and Urban Poverty Alleviation
<b>9</b>	<b>Rural Areas</b> - National Rural Drinking Water Programme -(NRDWP)	<b>8</b>  <b>9</b>	(i) Coverage of Habitations (Partially Covered & Slipped back)- (NRDWP)  (ii) Coverage of water quality affected habitations – (NRDWP)	Targets fixed & received from Administrative Ministry  Targets fixed & received from Administrative Ministry	Yes  Yes	Ministry of Drinking Water and Sanitation  -do-
<b>10.</b>	Sanitation Programme in Rural Areas	-	Individual Household latrines constructed	Targets not fixed * by Administrative Ministry	-	Ministry of Drinking Water and Sanitation
<b>11.</b>	Institutional Delivery	-	Delivery in Institutions	Targets not fixed * by Administrative Ministry	-	Ministry of Health & Family Welfare
<b>12.</b>	SC Families Assisted	<b>10</b>	SC Families assisted	Targets fixed & received from Administrative Ministry	Yes	M/o Social Justice and Empowerment
<b>13.</b>	Universalisation of ICDS Scheme	<b>11</b>	ICDS Blocks Operational (Cumulative)	Targets fixed & received from Administrative Ministry	Yes	Ministry of Women and Child Development

*Reminders were sent to the Administrative Ministry to provide targets for 2012-13.*



Item No.	Name of the item	Parameter	Parameters/ indicators	Whether State-wise targets fixed by the concerned Administrative Ministries	Whether targets have been received	Nodal Ministry
14.	Functional Anganwadis	12	Anganwadis Functional (cumulative)	Targets fixed & received from Administrative Ministry	Yes	Ministry of Women and Child Development
15.	Number of Urban poor families assisted under seven point charter viz. land tenure, housing at affordable cost, water, sanitation, health, education, and social security.	13	Poor Families assisted	Targets fixed & received from Administrative Ministry	Yes	M/o Housing and Urban Poverty Alleviation
16	<b>Afforestation:</b> (a) Area Covered under Plantation on - Public and Forest Lands (b) Number of Seedlings planted on -Public and Forest Lands	14	(a) Area Covered under Plantation on - Public and Forest Lands	Targets fixed & received from Administrative Ministry	Yes	Ministry of Environment and Forest
		15	(b)Number of Seedlings	Targets fixed & received from Administrative Ministry	Yes	do
17.	Rural Roads – PMGSY	16	Length of Road Constructed	Targets fixed & received from Administrative Ministry	Yes	Ministry of Rural Development
18.	Rajiv Gandhi Grameen Vidyutikaran Yojana (RGGVY)	17	Villages electrified	Targets not received from Administrative Ministry. Previous year targets have been adopted	Yes	Ministry of Power
19.	Energising Pump sets	18	Pumpsets Energised	Partial Targets fixed & received from Administrative Ministry	Targets of 6 States have been received so far	-do-
20	Supply of Electricity	19	Electricity demanded	Targets fixed & received from Administrative Ministry	Yes	-do-

*\* The items where Administrative Ministries have not fixed State-wise targets are not monitored for performance analysis. These items are normally demand driven and are accordingly monitored for actual achievements only.*

## Twenty Point Programme – 2006

### Items/Parameters identified for appraisal

For the purpose of monthly appraisal, the performance of States under TPP-2006 is evaluated on the following 19 Parameters, contained in 15 Items and as per State/UT wise targets fixed by the Central Administrative Ministries.

Items	Para- meters	Description of Item
1	1	Total no. of Individual Swarozgaries assisted under SGSY
2	2	SHGs to whom income generating activities provided under SGSY
3	-	<b>Food Security:</b>
	3	(i) Targeted Public Distribution System (TPDS) for AAY, APL & BPL,
	4	(ii) TPDS for Antyodaya Anna Yojana (AAY) only
	5	(iii) TPDS for Below Poverty Line (BPL) only
4	6	Rural Housing under Indira Awaas Yojana (IAY)
5	7	EWS/LIG Houses in Urban Areas
6	-	<b>Rural Areas: National Rural Drinking Water Programme -(NRDWP)</b>
	8	(i) Coverage of Habitations (Partially Covered & Slipped back)- (NRDWP)
	9	(ii) Coverage of Water Quality Affected Habitations – (NRDWP)
7	10	SC Families assisted
8	11	Universalisation of ICDS Scheme
9	12	Functional Anganwadis
10.	13	Number of urban poor families assisted under Seven Point Charter viz. land tenure, housing at affordable cost, water, sanitation, health, education, and social security.
11	-	<b>Afforestation:</b>
	14	(i) Area covered under Plantation on- Public and Forest Lands
	15	(ii) Number of Seedlings planted on- Public and Forest Lands
12	16	Rural Roads constructed under Prime Minister Grameen Sadak Yojana (PMGSY)
13	17	Village electrified under Rajiv Gandhi Grameen Vidyutikaran Yojana (RGGVY)
14	18	Energising Pump sets and
15	19	Supply of Electricity

**List of items where the concerned schemes are yet to be operationalised**

(i) ***Quick and inexpensive justice–Gram Nyayalayas and Nyaya Panchayats<sup>1</sup>***: Ministry of Panchayati Raj is consulting Central Ministries and States/UT Governments regarding draft bill on Nyaya Panchayats.

(ii) ***Sports for all in Rural and Urban Areas<sup>2</sup>***: The scheme titled “Nagar Palika Yuva Krida Aur Khel Abhiyan” for the development of sports infrastructure in urban areas is yet to be approved.

1. when operationalise it will be monitored under Point No. 2 *Jan Shakti (Power to People)* (Item 6)
2. when operationalise it will be monitored under Point No 13 *Yuva Vikas (Youth Development)* (Item 47)

# **PART - I**

**TWENTY POINT PROGRAMME - 2006**

**OVERALL PERFORMANCE ANALYSIS**

# Twenty Point Programme-2006

## Progress Report\* – (April-October, 2012)

This monthly progress report of Twenty Point Programme-2006 consists of two parts: **Part-I** contains an analysis of the overall performance, whereas **Part-II** deals with item-wise performance.

2. The report is compiled on the basis of data received from the Central Nodal Ministries and State Governments/UT Administrations. The data is received either through web enabled software developed by National Informatics Centre (NIC) Cell in this Ministry or through fax/e-mail/post. The processing of data has been done in association with NIC Cell.
3. The analysis for the period **April-October 2012** shows that the performance under **fourteen** items has been **‘Very Good’** (90% or above the targets). These items are:
  - (i) Individual Swarozgaries Assisted under SGSY
  - (ii) Urban Poor Families Assisted under Seven Point Charter
  - (iii) Seedlings Planted (Public and Forest Lands)
  - (iv) ICDS Blocks Operational (Cum.)
  - (v) Area Covered under Plantation (Public & Forest Lands)
  - (vi) Pumpssets Energised
  - (vii) Road Constructed under Prime Minister Grameen Sadak Yojana (PMGSY)
  - (viii) Houses Constructed under Indira Aawas Yojana (IAY)
  - (ix) Food Security: Targeted Public Distribution System only for BPL
  - (x) Food Security: Targeted Public Distribution System only for AAY
  - (xi) Anganwadis Functional (Cum.)
  - (xii) SC Families Assisted
  - (xiii) Food Security: Targeted Public Distribution System for (APL+ BPL+AAY) and
  - (xiv) Supply of Electricity
4. There is **no** item in the category of **‘Good’** (80% to 90% of target).
5. The performance of **five** items has been **‘Poor’** (below 80% of target). These items are:
  - (i) Villages Electrified under Rajiv Gandhi Grameen Vidyutikaran Yojana
  - (ii) Habitations Covered (partially & Slipped Back) – NRDWP
  - (iii) Houses constructed under EWS/LIG
  - (iv) SHGs Provided Income Generating Activities under SGSY
  - (v) Coverage of water quality affected habitations – NRDWP
6. Some of items under TPP-2006 namely *Mahatma Gandhi National Rural Employment Guarantee Scheme (MGNREGS)*, *Self help Groups formed under SGSY*, *Sanitation Programme in Rural Area and Institutional Delivery* are demand driven and no targets are assigned by concerned nodal Ministries whereas for items like *Distribution of Wasteland to the landless* and *Minimum Wages Enforcement (including Farm Labour)*, concerned administrative Ministries are not in position to provide State/UT-wise targets; as such all these items are being monitored on monthly basis without any targets and are accordingly not considered for the purpose of appraisal. *The nomenclature of Accelerated Rural Water Supply Programme-ARWSP has been changed to National Rural Drinking Water Programme—(NRDWP) covering two parameters viz. (i) Coverage of Habitations (Partially Covered & Slipped back and (ii) Coverage of water quality affected habitations—(NRDWP).* In items where quarterly/ annual targets have been provided by the Ministries concerned, monthly targets have been worked out on prorata basis.

\* Based on monthly monitored 19 Parameters.

## HIGHLIGHTS OF PERFORMANCE

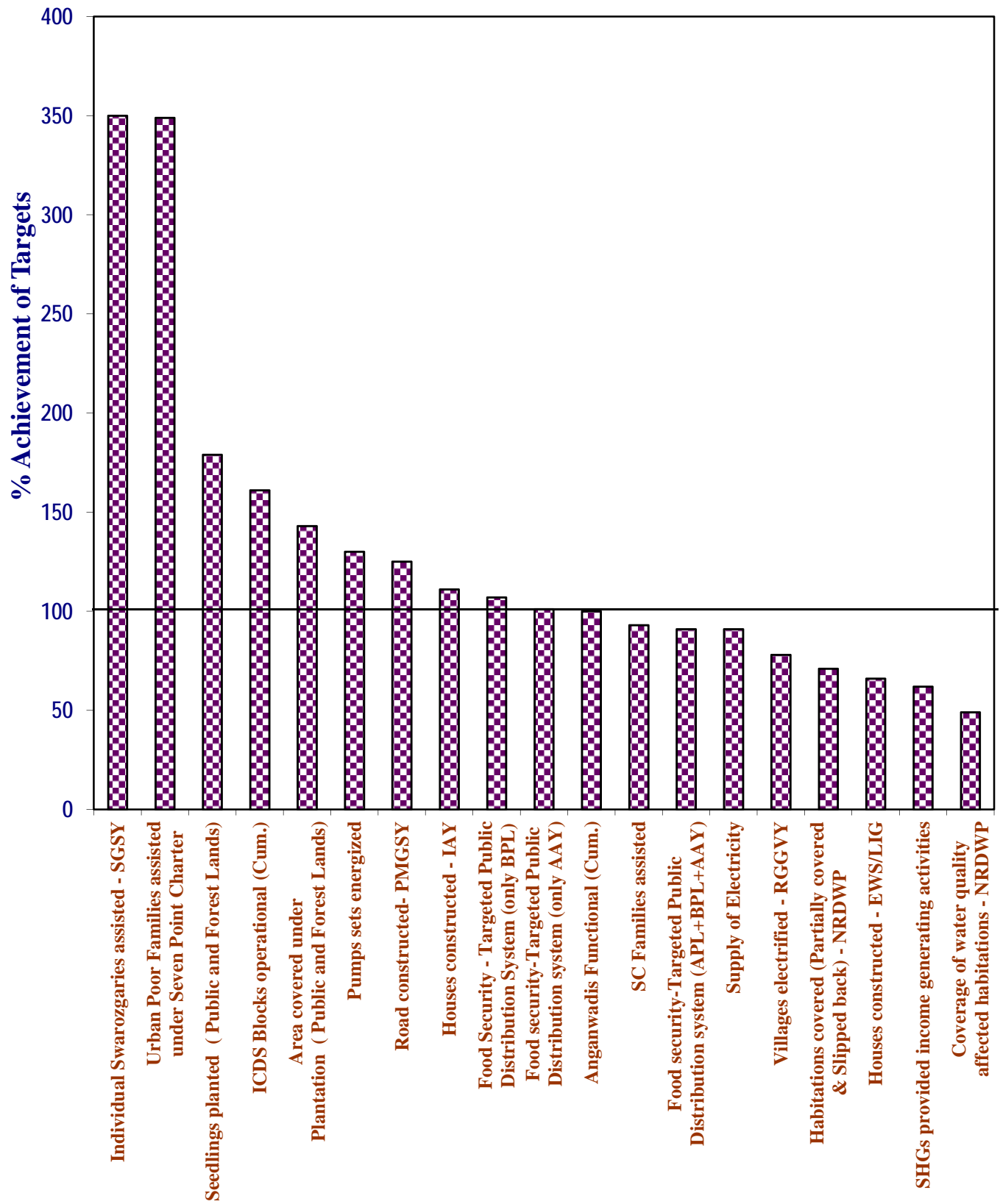
Sl. No.	Item	Achievement for April-October 2012
<b>1- Employment Generated under MGNREGS.</b>		
	(i) No. of Job cards issued	37.55 lakh *
	(ii) Employment generated	197.08 crore mandays
	(iii) Wages given	Rs.15976.79 crore
<b>2- Swarnajayanti Gram Swarozgar Yojana (SGSY)</b>		
	No. of Individual Swarozgaries assisted	1,54,716
<b>3- Self help Groups</b>		
	(i) No. of SHG formed	1,13,977
	(ii) No. of SHG to whom income generating activities provided under SGSY	50,163
<b>4- Distribution of waste land to the landless</b>		
	Land Distributed	30,902 hectare
<b>5- Minimum Wages Enforcement (Including Farm Labour)</b>		
	(i) No. of Inspections made	6,696
	(ii) No. of Irregularities detected	1,335
	(iii) No. of Irregularities rectified	1,363
	(iv) No. of Claims filed	329
	(v) No. of Claims settled	489
	(vi) No. of Prosecution cases pending	425
	(vii) No. of Prosecution cases filed	0
	(viii) No. of Prosecution cases decided	4
<b>6- Food Security: (i) TPDS (ii) AAY (iii) BPL</b>		
	(i) Food Security: Targeted Public Distribution System (TPDS)	268.06 lakh tonnes
	(ii) Food Security: Antyodaya Anna Yojana (AAY)	60.38 lakh tonnes
	(iii) Food Security: Below Poverty Line (BPL)	108.52 lakh tonnes
<b>7- Rural Housing-Indira Awaas Yojana</b>		
	No. of Houses constructed	12,27,439
<b>8- EWS/LIG Houses in Urban Areas</b>		
	No. of Houses constructed	76,828

Contd.....

<b>Sl. No.</b>	<b>Item</b>	<b>Achievement for April- October 2012</b>
<b>9-</b>	<b>Rural Areas. - National Rural Drinking Water Programme-(NRDWP)</b>	
	(i) Coverage of Habitations (Partially covered & Slipped back)- (NRDWP)	32,676
	(ii) Coverage of Water Quality Affected Habitations – (NRDWP)	5,214
<b>10-</b>	<b>Sanitation Programme in Rural Areas</b>	
	No. of Individual household latrines constructed	23.54 lakh
<b>11-</b>	<b>Institutional Delivery</b>	
	No. of Deliveries in Institutions	94.22 lakh
<b>12-</b>	<b>SC Families Assisted</b>	
	No. of SC Families assisted	35.97 lakh
<b>13-</b>	<b>Universalisation of ICDS Schemes</b>	
	No. of ICDS Blocks Operational (Cum.)	11,269
<b>14-</b>	<b>Functional Anganwadis</b>	
	No. of Anganwadis Functional (Cum.)	13.40 lakh
<b>15-</b>	<b>Number of Urban poor families assisted under Seven Point Charter viz. land tenure, housing at affordable cost, water, sanitation, health, education, and social security.</b>	
	No. of Poor Families assisted	6.10 lakh
<b>16-</b>	<b>Afforestation:</b>	
	(i) Area covered under Plantation (Public and Forest Lands)	13,05,982 hectares
	(ii) No. of Seedlings planted (Public and Forest Lands)	106.33 crore
<b>17-</b>	<b>Rural Road- Prime Minister Grameen Sadak Yojana (PMGSY)</b>	
	Length of Road constructed	12,535 Kms
<b>18-</b>	<b>Rajiv Gandhi Grameen Vidyutikaran Yojana (RGGVY)</b>	
	No.of Villages electrified	4,879
<b>19-</b>	<b>Energized Pumps sets</b>	
	No. of Pumps sets energized	2,56,262
<b>20-</b>	<b>Supply of Electricity</b>	
	Electricity supplied	5,26,149 Million Units(MU)

**Note:-** \* Some of States are reporting cumulative performance since inception. These are now reconciled with the performance figures supplied by M/o Rural Development to set performance targets during April-October 2012.

# ALL INDIA PERFORMANCE OF TARGET ORIENTED PARAMETERS DURING APRIL - OCTOBER 2012





## ACHIEVEMENT HIGHLIGHTS

### PERFORMANCE OF TARGET ORIENTED PARAMETERS DURING APRIL TO OCTOBER, 2012

The cumulative performance during April to October 2012 has been "Very Good" for 14 items/parameters, "Good" for 0 items/ parameters, and "Poor" for 05 items /parameters.

#### A. "Very Good" Performance (90% or above of targets)

<u>No.</u>	<u>Items</u>	<u>% Achievement</u>
1	Individual Swarozgaries assisted - SGSY	350
2	Urban Poor Families assisted under Seven Point Charter	349
3	Seedlings planted ( Public and Forest Lands)	179
4	ICDS Blocks operational (Cum.)	161
5	Area covered under Plantation ( Public and Forest Lands)	143
6	Pumps sets energized	130
7	Road constructed- PMGSY	125
8	Houses constructed - IAY	111
9	Food Security - Targeted Public Distribution System (only BPL)	107
10	Food security-Targeted Public Distribution system (only AAY)	101
11	Anganwadis Functional (Cum.)	100
12	SC Families assisted	93
13	Food security-Targeted Public Distribution system (APL+BPL+AAY)	91
14	Supply of Electricity	91

#### B. "Good" Performance (80% to 90%)

There is no item in this category for the period being reported.

#### C. Areas of concern-where the performance is below 80%

15	Villages electrified - RGGVY	78
16	Habitations covered (Partially covered & Slipped back) - NRDWP	71
17	Houses constructed - EWS/LIG	66
18	SHGs provided income generating activities	62
19	Coverage of water quality affected habitations - NRDWP	49

**Table - A****Targets for 2012-2013 & April to October, 2012 and achievements during the period April to October, 2012****ALL INDIA PERFORMANCE**

Sl. No.	Item Description	Units	Targets		Achievements	
			2012-2013	April - October, 2012	April - October, 2012	% Achievements of Targets during April - October, 2012
1	Individual Swarozgaries Assisted - SGSY	Number	98,101	44,147	1,54,716	350
2	SHGs provided income generating activities	Number	1,78,937	80,520	50,163	62
3	Food Security: Targeted Public Distribution System (TPDS)	Tonnes	-	2,95,58,858	2,68,06,474	91
4	Food Security: Antodaya Anna Yojana (AAY)	Tonnes	-	59,59,681	60,38,745	101
5	Food Security: Targeted Public Distribution System (Only BPL)	Tonnes	-	1,01,85,729	1,08,52,472	107
6	Houses constructed - IAY	Number	30,09,700	11,03,551	12,27,439	111
7	Houses constructed - EWS/LIG	Number	2,00,000	1,16,648	76,828	66
8	Habitations covered (Partially covered & Slipped back) - NRDWP	Number	1,15,139	46,043	32,676	71
9	Coverage of water quality affected habitations - NRDWP	Number	26,521	10,605	5,214	49
10	SC Families Assisted	Number	65,97,231	38,48,347	35,97,714	93
11	ICDS Blocks Operational (Cum.)	Number	7,018	7,014	11,269	161
12	Anganwadis Functional (Cum.)	Number	13,44,498	13,44,498	13,40,558	100
13	Urban Poor Families Assisted under Seven Point Charter	Number	3,00,000	1,74,977	6,10,967	349
14	Area Covered under Plantation (Public and Forest Lands)	Hectares	15,62,470	9,11,425	13,05,982	143
15	Seedlings Planted (Public and Forest Lands)	Number	1,01,56,11,000	59,24,39,729	1,06,33,26,037	179
16	Road Constructed - PMGSY	Kilometer	30,000	9,994	12,535	125
17	Villages Electrified - RGGVY	Number	14,432	6,267	4,879	78
18	Pumps sets energized	Number	3,36,948	1,96,543	2,56,262	130
19	Electricity supplied	Million Units	-	5,75,319	5,26,149	91

**Table - B**

**STATE-WISE PERFORMANCE DURING April to October, 2012 (PERCENT ACHIEVEMENT)**

S.No. No.	Description	ALL INDIA	AP	ARP	AS	BI	CHHA.	DELHI	GOA
1	Individual Swarozgaries Assisted - SGSY	350	1,076	0	28	0	214	NA	74
2	SHGs provided income generating activities	62	155	0	16	1	85	NA	52
3	Food security-Targeted Public Distribution system (APL+BPL+AAY)	91	86	100	95	72	95	97	107
4	Food security-Targeted Public Distribution system (only AAY)	101	110	101	99	98	100	72	114
5	Food Security - Targeted Public Distribution System (Only BPL)	107	109	99	99	89	99	103	114
6	Houses constructed - IAY	111	266	48	78	116	79	NA	80
7	Houses constructed - EWS/LIG	66	279	0	0	37	26	2	95
8	Habitations covered (Partially covered & Slipped back) - NRDWP	71	73	0	42	103	89	NA	NA
9	Coverage of water quality affected habitations - NRDWP	49	106	NA	35	51	28	NA	NA
10	SC Families Assisted	93	31	NA	77	433	0	16	0
11	ICDS Blocks Operational (Cum.)	161	100	95	100	100	74	99	100
12	Anganwadis Functional (Cum.)	100	98	98	96	93	0	97	100
13	Urban Poor Families Assisted under Seven Point Charter	349	4,185	0	12	0	0	0	0
14	Area Covered under Plantation ( Public and Forest Lands)	143	165	5	0	207	285	140	171
15	Seedlings Planted ( Public and Forest Lands)	179	214	5	0	207	337	163	397
16	Road Constructed- PMGSY	125	336	78	119	161	44	NA	NA
17	Villages Electrified - RGGVY	78	NA	27	14	97	19	NA	NA
18	Pumps sets energized	130	186	NA	NA	76	69	NA	160
19	Supply of Electricity	91	83	94	93	87	98	99	97

**Table - B(Contd.)**

**STATE-WISE PERFORMANCE DURING April to October, 2012 (PERCENT ACHIEVEMENT)**

S.No. No.	Description	ALL INDIA	GUJ	HRV	HP	J&K	JHAR.	KAR	KER
1	Individual Swarozgaries Assisted - SGSY	350	541	83	250	815	72	147	6
2	SHGs provided income generating activities	62	117	72	63	24	59	181	5
3	Food security-Targeted Public Distribution system (APL+BPL+AAY)	91	60	61	100	105	72	78	103
4	Food security-Targeted Public Distribution system (only AAY)	101	99	93	101	103	97	102	102
5	Food Security - Targeted Public Distribution System (Only BPL)	107	87	99	97	103	94	102	103
6	Houses constructed - IAY	111	76	77	31	124	147	96	100
7	Houses constructed - EWS/LIG	66	17	74	0	0	111	437	6
8	Habitations covered (Partially covered & Slipped back) - NRDWP	71	104	72	131	74	8	133	98
9	Coverage of water quality affected habitations - NRDWP	49	88	50	NA	60	8	73	104
10	SC Families Assisted	93	123	91	221	1,079	2,592	81	24
11	ICDS Blocks Operational (Cum.)	161	100	100	100	100	100	100	100
12	Anganwadis Functional (Cum.)	100	100	99	99	103	100	102	100
13	Urban Poor Families Assisted under Seven Point Charter	349	193	12	0	0	24	98	42
14	Area Covered under Plantation ( Public and Forest Lands)	143	129	152	117	29	39	202	441
15	Seedlings Planted ( Public and Forest Lands)	179	197	180	117	31	87	259	1,086
16	Road Constructed- PMGSY	125	563	570	29	222	73	356	41
17	Villages Electrified - RGGVY	78	NA	NA	78	27	202	NA	NA
18	Pumps sets energized	130	201	82	200	NA	15	201	69
19	Supply of Electricity	91	100	91	98	75	97	86	97

**Table - B(Contd.)**

**STATE-WISE PERFORMANCE DURING April to October, 2012 (PERCENT ACHIEVEMENT)**

S.No. No.	Description	ALL INDIA	MP	MAH	MANI	MEGH	MIZ	NAGA	ORI
1	Individual Swarozgaries Assisted - SGSY	350	619	22	0	15	96	3	0
2	SHGs provided income generating activities	62	30	7	85	49	76	0	2
3	Food security-Targeted Public Distribution system (APL+BPL+AAY)	91	152	78	107	101	96	114	96
4	Food security-Targeted Public Distribution system (only AAY)	101	136	94	104	100	95	116	96
5	Food Security - Targeted Public Distribution System (Only BPL)	107	225	97	106	100	96	112	100
6	Houses constructed - IAY	111	90	46	40	12	146	174	56
7	Houses constructed - EWS/LIG	66	31	57	0	0	0	0	0
8	Habitations covered (Partially covered & Slipped back) - NRDWP	71	113	60	52	38	24	0	179
9	Coverage of water quality affected habitations - NRDWP	49	59	66	NA	5	NA	0	72
10	SC Families Assisted	93	73	19	0	NA	NA	NA	11
11	ICDS Blocks Operational (Cum.)	161	100	100	100	100	100	100	100
12	Anganwadis Functional (Cum.)	100	87	88	90	100	100	100	99
13	Urban Poor Families Assisted under Seven Point Charter	349	33	46	0	0	0	0	32
14	Area Covered under Plantation ( Public and Forest Lands)	143	164	240	57	108	78	0	78
15	Seedlings Planted ( Public and Forest Lands)	179	164	321	69	112	36	0	80
16	Road Constructed- PMGSY	125	103	153	445	65	90	0	71
17	Villages Electrified - RGGVY	78	451	NA	0	31	14	31	32
18	Pumps sets energized	130	366	NA	NA	NA	NA	NA	220
19	Supply of Electricity	91	92	97	95	85	93	94	95

**Table - B(Contd.)**

**STATE-WISE PERFORMANCE DURING April to October, 2012 (PERCENT ACHIEVEMENT)**

S.No. No.	Description	ALL INDIA	PUDU	PUN	RAJ	SIK	TN	TRI	UTTA.
1	Individual Swarozgaries Assisted - SGSY	350	1,529	452	92	632	0	0	141
2	SHGs provided income generating activities	62	88	15	28	55	0	68	105
3	Food security-Targeted Public Distribution system (APL+BPL+AAY)	91	89	76	99	98	96	94	99
4	Food security-Targeted Public Distribution system (only AAY)	101	87	63	99	98	97	108	96
5	Food Security - Targeted Public Distribution System (Only BPL)	107	98	81	99	100	99	97	101
6	Houses constructed - IAY	111	6	37	68	212	18	16	85
7	Houses constructed - EWS/LIG	66	0	0	68	80	5	245	0
8	Habitations covered (Partially covered & Slipped back) - NRDWP	71	0	40	181	6	106	1,543	85
9	Coverage of water quality affected habitations - NRDWP	49	0	17	76	NA	129	94	NA
10	SC Families Assisted	93	12	22	87	155	68	13	8
11	ICDS Blocks Operational (Cum.)	161	100	100	100	100	100	100	100
12	Anganwadis Functional (Cum.)	100	100	100	98	100	100	100	88
13	Urban Poor Families Assisted under Seven Point Charter	349	1,185	64	166	2,294	30	694	55
14	Area Covered under Plantation ( Public and Forest Lands)	143	85	207	110	208	18	121	121
15	Seedlings Planted ( Public and Forest Lands)	179	127	340	79	213	11	103	203
16	Road Constructed- PMGSY	125	NA	307	49	24	208	44	133
17	Villages Electrified - RGGVY	78	NA	NA	104	0	NA	23	NA
18	Pumps sets energized	130	50	24	172	NA	119	NA	379
19	Supply of Electricity	91	97	94	95	100	84	95	94

**Table - B(Contd.)**

**STATE-WISE PERFORMANCE DURING April to October, 2012 (PERCENT ACHIEVEMENT)**

S.No. No.	Description	ALL INDIA	UP	WB	A&N	CHND.	D&N	D&D	LAKSH
1	Individual Swarozgaries Assisted - SGSY	350	189	2,522	2,350	NA	275	0	1,925
2	SHGs provided income generating activities	62	62	278	167	NA	133	0	0
3	Food security-Targeted Public Distribution system (APL+BPL+AAY)	91	90	100	44	102	101	78	27
4	Food security-Targeted Public Distribution system (only AAY)	101	99	102	43	25	101	104	0
5	Food Security - Targeted Public Distribution System (Only BPL)	107	98	109	45	100	100	94	0
6	Houses constructed - IAY	111	31	280	28	NA	39	0	87
7	Houses constructed - EWS/LIG	66	16	191	0	0	0	NA	NA
8	Habitations covered (Partially covered & Slipped back) - NRDWP	71	8	72	NA	NA	NA	NA	NA
9	Coverage of water quality affected habitations - NRDWP	49	2	21	NA	NA	NA	NA	NA
10	SC Families Assisted	93	9	319	NA	107	NA	NA	NA
11	ICDS Blocks Operational (Cum.)	161	99	851	100	100	100	100	100
12	Anganwadis Functional (Cum.)	100	100	181	98	90	100	92	100
13	Urban Poor Families Assisted under Seven Point Charter	349	1	521	0	9	0	NA	NA
14	Area Covered under Plantation ( Public and Forest Lands)	143	128	94	76	118	138	86	9
15	Seedlings Planted ( Public and Forest Lands)	179	159	252	73	73	345	344	18
16	Road Constructed- PMGSY	125	48	434	NA	NA	NA	NA	NA
17	Villages Electrified - RGGVY	78	NA	NA	NA	NA	NA	NA	NA
18	Pumps sets energized	130	34	3,476	NA	NA	NA	0	NA
19	Supply of Electricity	91	84	99	79	100	94	90	100

## **Table - C**

Items in which the States/UTs performance is Very Good (90% and above),  
Good (80% to 90%) and Poor (below 80%) during the period  
April to October, 2012

### **1. ANDHRA PRADESH**

#### **Very Good**

Individual Swarozgaries Assisted - SGSY, SHGs provided income generating activities, Food Security:Antodaya Anna Yojana(AAY), Food Security:Targeted Public Distribution System (Only BPL), Houses constructed - IAY, Houses constructed - EWS/LIG, Coverage of water quality affected habitations - NRDWP, ICDS Blocks Operational (Cum.), Anganwadis Functional (Cum.), Urban Poor Families Assisted under Seven Point Charter, Area Covered under Plantation (Public and Forest Lands), Seedlings Planted (Public and Forest Lands), Road Constructed- PMGSY, Pumps sets energized

#### **Good**

Food Security:Targeted Public Distribution System(TPDS), Electricity supplied

#### **Poor**

Habitations covered (Partially covered & Slipped back) - NRDWP, SC Families Assisted

### **2. ARUNACHAL PRADESH**

#### **Very Good**

Food Security:Targeted Public Distribution System(TPDS), Food Security:Antodaya Anna Yojana(AAY), Food Security:Targeted Public Distribution System (Only BPL), ICDS Blocks Operational (Cum.), Anganwadis Functional (Cum.), Electricity supplied

#### **Poor**

Individual Swarozgaries Assisted - SGSY, SHGs provided income generating activities, Houses constructed - IAY, Houses constructed - EWS/LIG, Habitations covered (Partially covered & Slipped back) - NRDWP, Urban Poor Families Assisted under Seven Point Charter, Area Covered under Plantation (Public and Forest Lands), Seedlings Planted (Public and Forest Lands), Road Constructed- PMGSY, Villages Electrified - RGGVY

### **3. ASSAM**

#### **Very Good**

Food Security:Targeted Public Distribution System(TPDS), Food Security:Antodaya Anna Yojana(AAY), Food Security:Targeted Public Distribution System (Only BPL), ICDS Blocks Operational (Cum.), Anganwadis Functional (Cum.), Road Constructed- PMGSY, Electricity supplied

#### **Poor**

Individual Swarozgaries Assisted - SGSY, SHGs provided income generating activities, Houses constructed - IAY, Houses constructed - EWS/LIG, Habitations covered (Partially covered & Slipped back) - NRDWP, Coverage of water quality affected habitations - NRDWP, SC Families Assisted, Urban Poor Families Assisted under Seven Point Charter, Area Covered under Plantation (Public and Forest Lands), Seedlings Planted (Public and Forest Lands), Villages Electrified - RGGVY

### **4. BIHAR**

#### **Very Good**

Food Security:Antodaya Anna Yojana(AAY), Houses constructed - IAY, Habitations covered (Partially covered & Slipped back) - NRDWP, SC Families Assisted, ICDS Blocks Operational (Cum.), Anganwadis Functional (Cum.), Area Covered under Plantation (Public and Forest Lands), Seedlings Planted (Public and Forest Lands), Road Constructed- PMGSY, Villages Electrified - RGGVY

#### **Good**

Food Security:Targeted Public Distribution System (Only BPL), Electricity supplied

#### **Poor**

Individual Swarozgaries Assisted - SGSY, SHGs provided income generating activities, Food Security:Targeted Public Distribution System(TPDS), Houses constructed - EWS/LIG, Coverage of water quality affected habitations - NRDWP, Urban Poor Families Assisted under Seven Point Charter, Pumps sets energized



## **5. CHHATISGARH**

### **Very Good**

Individual Swarozgaries Assisted - SGSY, Food Security:Targeted Public Distribution System(TPDS), Food Security:Antodaya Anna Yojana(AAY), Food Security:Targeted Public Distribution System (Only BPL), Area Covered under Plantation ( Public and Forest Lands), Seedlings Planted ( Public and Forest Lands), Electricity supplied

### **Good**

SHGs provided income generating activities, Habitations covered (Partially covered & Slipped back) - NRDWP

### **Poor**

Houses constructed - IAY, Houses constructed - EWS/LIG, Coverage of water quality affected habitations - NRDWP, SC Families Assisted, ICDS Blocks Operational (Cum.), Anganwadis Functional (Cum.), Urban Poor Families Assisted under Seven Point Charter, Road Constructed- PMGSY, Villages Electrified - RGGVY, Pumps sets energized

## **6. DELHI**

### **Very Good**

Food Security:Targeted Public Distribution System(TPDS), Food Security:Targeted Public Distribution System (Only BPL), ICDS Blocks Operational (Cum.), Anganwadis Functional (Cum.), Area Covered under Plantation ( Public and Forest Lands), Seedlings Planted ( Public and Forest Lands), Electricity supplied

### **Poor**

Food Security:Antodaya Anna Yojana(AAY), Houses constructed - EWS/LIG, SC Families Assisted, Urban Poor Families Assisted under Seven Point Charter

## **7. GOA**

### **Very Good**

Food Security:Targeted Public Distribution System(TPDS), Food Security:Antodaya Anna Yojana(AAY), Food Security:Targeted Public Distribution System (Only BPL), Houses constructed - EWS/LIG, ICDS Blocks Operational (Cum.), Anganwadis Functional (Cum.), Area Covered under Plantation ( Public and Forest Lands), Seedlings Planted ( Public and Forest Lands), Pumps sets energized, Electricity supplied

### **Good**

Houses constructed - IAY

### **Poor**

Individual Swarozgaries Assisted - SGSY, SHGs provided income generating activities, SC Families Assisted, Urban Poor Families Assisted under Seven Point Charter

## **8. GUJARAT**

### **Very Good**

Individual Swarozgaries Assisted - SGSY, SHGs provided income generating activities, Food Security:Antodaya Anna Yojana(AAY), Habitations covered (Partially covered & Slipped back) - NRDWP, SC Families Assisted, ICDS Blocks Operational (Cum.), Anganwadis Functional (Cum.), Urban Poor Families Assisted under Seven Point Charter, Area Covered under Plantation ( Public and Forest Lands), Seedlings Planted ( Public and Forest Lands), Road Constructed- PMGSY, Pumps sets energized, Electricity supplied

### **Good**

Food Security:Targeted Public Distribution System (Only BPL), Coverage of water quality affected habitations - NRDWP

### **Poor**

Food Security:Targeted Public Distribution System(TPDS), Houses constructed - IAY, Houses constructed - EWS/LIG

## **9. HARYANA**

### **Very Good**

Food Security:Antodaya Anna Yojana(AAY), Food Security:Targeted Public Distribution System (Only BPL), SC Families Assisted, ICDS Blocks Operational (Cum.), Anganwadis Functional (Cum.), Area Covered under Plantation ( Public and Forest Lands), Seedlings Planted ( Public and Forest Lands), Road Constructed- PMGSY, Electricity supplied

### **Good**

Individual Swarozgaries Assisted - SGSY, Pumps sets energized

### **Poor**

SHGs provided income generating activities, Food Security:Targeted Public Distribution System(TPDS), Houses constructed - IAY, Houses constructed - EWS/LIG, Habitations covered (Partially covered & Slipped back) - NRDWP, Coverage of water quality affected habitations - NRDWP, Urban Poor Families Assisted under Seven Point Charter

## **10. HIMACHAL PRADESH**

### **Very Good**

Individual Swarozgaries Assisted - SGSY, Food Security:Targeted Public Distribution System(TPDS), Food Security:Antodaya Anna Yojana(AAY), Food Security:Targeted Public Distribution System (Only BPL), Habitations covered (Partially covered & Slipped back) - NRDWP, SC Families Assisted, ICDS Blocks Operational (Cum.), Anganwadis Functional (Cum.), Area Covered under Plantation ( Public and Forest Lands), Seedlings Planted ( Public and Forest Lands), Pumps sets energized, Electricity supplied

### **Poor**

SHGs provided income generating activities, Houses constructed - IAY, Houses constructed - EWS/LIG, Urban Poor Families Assisted under Seven Point Charter, Road Constructed- PMGSY, Villages Electrified - RGGVY

## **11. JAMMU AND KASHMIR**

### **Very Good**

Individual Swarozgaries Assisted - SGSY, Food Security:Targeted Public Distribution System(TPDS), Food Security:Antodaya Anna Yojana(AAY), Food Security:Targeted Public Distribution System (Only BPL), Houses constructed - IAY, SC Families Assisted, ICDS Blocks Operational (Cum.), Anganwadis Functional (Cum.), Road Constructed- PMGSY

### **Poor**

SHGs provided income generating activities, Houses constructed - EWS/LIG, Habitations covered (Partially covered & Slipped back) - NRDWP, Coverage of water quality affected habitations - NRDWP, Urban Poor Families Assisted under Seven Point Charter, Area Covered under Plantation ( Public and Forest Lands), Seedlings Planted ( Public and Forest Lands), Villages Electrified - RGGVY, Electricity supplied

## **12. JHARKHAND**

### **Very Good**

Food Security:Antodaya Anna Yojana(AAY), Food Security:Targeted Public Distribution System (Only BPL), Houses constructed - IAY, Houses constructed - EWS/LIG, SC Families Assisted, ICDS Blocks Operational (Cum.), Anganwadis Functional (Cum.), Villages Electrified - RGGVY, Electricity supplied

### **Good**

Seedlings Planted ( Public and Forest Lands)

### **Poor**

Individual Swarozgaries Assisted - SGSY, SHGs provided income generating activities, Food Security:Targeted Public Distribution System(TPDS), Habitations covered (Partially covered & Slipped back) - NRDWP, Coverage of water quality affected habitations - NRDWP, Urban Poor Families Assisted under Seven Point Charter, Area Covered under Plantation ( Public and Forest Lands), Road Constructed- PMGSY, Pumps sets energized

### **13. KARNATAKA**

#### **Very Good**

Individual Swarozgaries Assisted - SGSY, SHGs provided income generating activities, Food Security:Antodaya Anna Yojana(AAY), Food Security:Targeted Public Distribution System (Only BPL), Houses constructed - IAY, Houses constructed - EWS/LIG, Habitations covered (Partially covered & Slipped back) - NRDWP, ICDS Blocks Operational (Cum.), Anganwadis Functional (Cum.), Urban Poor Families Assisted under Seven Point Charter, Area Covered under Plantation (Public and Forest Lands), Seedlings Planted (Public and Forest Lands), Road Constructed- PMGSY, Pumps sets energized

#### **Good**

SC Families Assisted, Electricity supplied

#### **Poor**

Food Security:Targeted Public Distribution System(TPDS), Coverage of water quality affected habitations - NRDWP

### **14. KERALA**

#### **Very Good**

Food Security:Targeted Public Distribution System(TPDS), Food Security:Antodaya Anna Yojana(AAY), Food Security:Targeted Public Distribution System (Only BPL), Houses constructed - IAY, Habitations covered (Partially covered & Slipped back) - NRDWP, Coverage of water quality affected habitations - NRDWP, ICDS Blocks Operational (Cum.), Anganwadis Functional (Cum.), Area Covered under Plantation (Public and Forest Lands), Seedlings Planted (Public and Forest Lands), Electricity supplied

#### **Poor**

Individual Swarozgaries Assisted - SGSY, SHGs provided income generating activities, Houses constructed - EWS/LIG, SC Families Assisted, Urban Poor Families Assisted under Seven Point Charter, Road Constructed- PMGSY, Pumps sets energized

### **15. MADHYA PRADESH**

#### **Very Good**

Individual Swarozgaries Assisted - SGSY, Food Security:Targeted Public Distribution System(TPDS), Food Security:Antodaya Anna Yojana(AAY), Food Security:Targeted Public Distribution System (Only BPL), Houses constructed - IAY, Habitations covered (Partially covered & Slipped back) - NRDWP, ICDS Blocks Operational (Cum.), Area Covered under Plantation (Public and Forest Lands), Seedlings Planted (Public and Forest Lands), Road Constructed- PMGSY, Villages Electrified - RGGVY, Pumps sets energized, Electricity supplied

#### **Good**

Anganwadis Functional (Cum.)

#### **Poor**

SHGs provided income generating activities, Houses constructed - EWS/LIG, Coverage of water quality affected habitations - NRDWP, SC Families Assisted, Urban Poor Families Assisted under Seven Point Charter

### **16. MAHARASHTRA**

#### **Very Good**

Food Security:Antodaya Anna Yojana(AAY), Food Security:Targeted Public Distribution System (Only BPL), ICDS Blocks Operational (Cum.), Area Covered under Plantation (Public and Forest Lands), Seedlings Planted (Public and Forest Lands), Road Constructed- PMGSY, Electricity supplied

#### **Good**

Anganwadis Functional (Cum.)

#### **Poor**

Individual Swarozgaries Assisted - SGSY, SHGs provided income generating activities, Food Security:Targeted Public Distribution System(TPDS), Houses constructed - IAY, Houses constructed - EWS/LIG, Habitations covered (Partially covered & Slipped back) - NRDWP, Coverage of water quality affected habitations - NRDWP, SC Families Assisted, Urban Poor Families Assisted under Seven Point Charter

## **17. MANIPUR**

### **Very Good**

Food Security:Targeted Public Distribution System(TPDS), Food Security:Antodaya Anna Yojana(AAY), Food Security:Targeted Public Distribution System (Only BPL), ICDS Blocks Operational (Cum.), Anganwadis Functional (Cum.), Road Constructed- PMGSY, Electricity supplied

### **Good**

SHGs provided income generating activities

### **Poor**

Individual Swarozgaries Assisted - SGSY, Houses constructed - IAY, Houses constructed - EWS/LIG, Habitations covered (Partially covered & Slipped back) - NRDWP, SC Families Assisted, Urban Poor Families Assisted under Seven Point Charter, Area Covered under Plantation ( Public and Forest Lands), Seedlings Planted ( Public and Forest Lands), Villages Electrified - RGGVY

## **18. MEGHALAYA**

### **Very Good**

Food Security:Targeted Public Distribution System(TPDS), Food Security:Antodaya Anna Yojana(AAY), Food Security:Targeted Public Distribution System (Only BPL), ICDS Blocks Operational (Cum.), Anganwadis Functional (Cum.), Area Covered under Plantation ( Public and Forest Lands), Seedlings Planted ( Public and Forest Lands)

### **Good**

Electricity supplied

### **Poor**

Individual Swarozgaries Assisted - SGSY, SHGs provided income generating activities, Houses constructed - IAY, Houses constructed - EWS/LIG, Habitations covered (Partially covered & Slipped back) - NRDWP, Coverage of water quality affected habitations - NRDWP, Urban Poor Families Assisted under Seven Point Charter, Road Constructed- PMGSY, Villages Electrified - RGGVY

## **19. MIZORAM**

### **Very Good**

Individual Swarozgaries Assisted - SGSY, Food Security:Targeted Public Distribution System(TPDS), Food Security:Antodaya Anna Yojana(AAY), Food Security:Targeted Public Distribution System (Only BPL), Houses constructed - IAY, ICDS Blocks Operational (Cum.), Anganwadis Functional (Cum.), Road Constructed- PMGSY, Electricity supplied

### **Poor**

SHGs provided income generating activities, Houses constructed - EWS/LIG, Habitations covered (Partially covered & Slipped back) - NRDWP, Urban Poor Families Assisted under Seven Point Charter, Area Covered under Plantation ( Public and Forest Lands), Seedlings Planted ( Public and Forest Lands), Villages Electrified - RGGVY

## **20. NAGALAND**

### **Very Good**

Food Security:Targeted Public Distribution System(TPDS), Food Security:Antodaya Anna Yojana(AAY), Food Security:Targeted Public Distribution System (Only BPL), Houses constructed - IAY, ICDS Blocks Operational (Cum.), Anganwadis Functional (Cum.), Electricity supplied

### **Poor**

Individual Swarozgaries Assisted - SGSY, SHGs provided income generating activities, Houses constructed - EWS/LIG, Habitations covered (Partially covered & Slipped back) - NRDWP, Coverage of water quality affected habitations - NRDWP, Urban Poor Families Assisted under Seven Point Charter, Area Covered under Plantation ( Public and Forest Lands), Seedlings Planted ( Public and Forest Lands), Road Constructed- PMGSY, Villages Electrified - RGGVY

## **21. ORISSA**

### **Very Good**

Food Security:Targeted Public Distribution System(TPDS), Food Security:Antodaya Anna Yojana(AAY), Food Security:Targeted Public Distribution System (Only BPL), Habitations covered (Partially covered & Slipped back) - NRDWP, ICDS Blocks Operational (Cum.), Anganwadis Functional (Cum.), Pumps sets energized, Electricity supplied

### **Good**

Seedlings Planted ( Public and Forest Lands)

### **Poor**

Individual Swarozgaries Assisted - SGSY, SHGs provided income generating activities, Houses constructed - IAY, Houses constructed - EWS/LIG, Coverage of water quality affected habitations - NRDWP, SC Families Assisted, Urban Poor Families Assisted under Seven Point Charter, Area Covered under Plantation ( Public and Forest Lands), Road Constructed- PMGSY, Villages Electrified - RGGVY

## **22. PUDUCHERRY**

### **Very Good**

Individual Swarozgaries Assisted - SGSY, Food Security:Targeted Public Distribution System (Only BPL), ICDS Blocks Operational (Cum.), Anganwadis Functional (Cum.), Urban Poor Families Assisted under Seven Point Charter, Seedlings Planted ( Public and Forest Lands), Electricity supplied

### **Good**

SHGs provided income generating activities, Food Security:Targeted Public Distribution System(TPDS), Food Security:Antodaya Anna Yojana(AAY), Area Covered under Plantation ( Public and Forest Lands)

### **Poor**

Houses constructed - IAY, Houses constructed - EWS/LIG, Habitations covered (Partially covered & Slipped back) - NRDWP, Coverage of water quality affected habitations - NRDWP, SC Families Assisted, Pumps sets energized

## **23. PUNJAB**

### **Very Good**

Individual Swarozgaries Assisted - SGSY, ICDS Blocks Operational (Cum.), Anganwadis Functional (Cum.), Area Covered under Plantation ( Public and Forest Lands), Seedlings Planted ( Public and Forest Lands), Road Constructed- PMGSY, Electricity supplied

### **Good**

Food Security:Targeted Public Distribution System (Only BPL)

### **Poor**

SHGs provided income generating activities, Food Security:Targeted Public Distribution System(TPDS), Food Security:Antodaya Anna Yojana(AAY), Houses constructed - IAY, Houses constructed - EWS/LIG, Habitations covered (Partially covered & Slipped back) - NRDWP, Coverage of water quality affected habitations - NRDWP, SC Families Assisted, Urban Poor Families Assisted under Seven Point Charter, Pumps sets energized

## **24. RAJASTHAN**

### **Very Good**

Individual Swarozgaries Assisted - SGSY, Food Security:Targeted Public Distribution System(TPDS), Food Security:Antodaya Anna Yojana(AAY), Food Security:Targeted Public Distribution System (Only BPL), Habitations covered (Partially covered & Slipped back) - NRDWP, ICDS Blocks Operational (Cum.), Anganwadis Functional (Cum.), Urban Poor Families Assisted under Seven Point Charter, Area Covered under Plantation ( Public and Forest Lands), Villages Electrified - RGGVY, Pumps sets energized, Electricity supplied

### **Good**

SC Families Assisted

### **Poor**

SHGs provided income generating activities, Houses constructed - IAY, Houses constructed - EWS/LIG, Coverage of water quality affected habitations - NRDWP, Seedlings Planted ( Public and Forest Lands), Road Constructed- PMGSY

## **25. SIKKIM**

### **Very Good**

Individual Swarozgaries Assisted - SGSY, Food Security:Targeted Public Distribution System(TPDS), Food Security:Antodaya Anna Yojana(AAY), Food Security:Targeted Public Distribution System (Only BPL), Houses constructed - IAY, SC Families Assisted, ICDS Blocks Operational (Cum.), Anganwadis Functional (Cum.), Urban Poor Families Assisted under Seven Point Charter, Area Covered under Plantation ( Public and Forest Lands), Seedlings Planted ( Public and Forest Lands), Electricity supplied

### **Good**

Houses constructed - EWS/LIG

### **Poor**

SHGs provided income generating activities, Habitations covered (Partially covered & Slipped back) - NRDWP, Road Constructed- PMGSY, Villages Electrified - RGGVY

## **26. TAMIL NADU**

### **Very Good**

Food Security:Targeted Public Distribution System(TPDS), Food Security:Antodaya Anna Yojana(AAY), Food Security:Targeted Public Distribution System (Only BPL), Habitations covered (Partially covered & Slipped back) - NRDWP, Coverage of water quality affected habitations - NRDWP, ICDS Blocks Operational (Cum.), Anganwadis Functional (Cum.), Road Constructed- PMGSY, Pumps sets energized

### **Good**

Electricity supplied

### **Poor**

Individual Swarozgaries Assisted - SGSY, SHGs provided income generating activities, Houses constructed - IAY, Houses constructed - EWS/LIG, SC Families Assisted, Urban Poor Families Assisted under Seven Point Charter, Area Covered under Plantation ( Public and Forest Lands), Seedlings Planted ( Public and Forest Lands)

## **27. TRIPURA**

### **Very Good**

Food Security:Targeted Public Distribution System(TPDS), Food Security:Antodaya Anna Yojana(AAY), Food Security:Targeted Public Distribution System (Only BPL), Houses constructed - EWS/LIG, Habitations covered (Partially covered & Slipped back) - NRDWP, Coverage of water quality affected habitations - NRDWP, ICDS Blocks Operational (Cum.), Anganwadis Functional (Cum.), Urban Poor Families Assisted under Seven Point Charter, Area Covered under Plantation ( Public and Forest Lands), Seedlings Planted ( Public and Forest Lands), Electricity supplied

### **Poor**

Individual Swarozgaries Assisted - SGSY, SHGs provided income generating activities, Houses constructed - IAY, SC Families Assisted, Road Constructed- PMGSY, Villages Electrified - RGGVY

## **28. UTTARAKHAND**

### **Very Good**

Individual Swarozgaries Assisted - SGSY, SHGs provided income generating activities, Food Security:Targeted Public Distribution System(TPDS), Food Security:Antodaya Anna Yojana(AAY), Food Security:Targeted Public Distribution System (Only BPL), ICDS Blocks Operational (Cum.), Area Covered under Plantation ( Public and Forest Lands), Seedlings Planted ( Public and Forest Lands), Road Constructed- PMGSY, Pumps sets energized, Electricity supplied

### **Good**

Houses constructed - IAY, Habitations covered (Partially covered & Slipped back) - NRDWP, Anganwadis Functional (Cum.)

### **Poor**

Houses constructed - EWS/LIG, SC Families Assisted, Urban Poor Families Assisted under Seven Point Charter

## **29. UTTAR PRADESH**

### **Very Good**

Individual Swarozgaries Assisted - SGSY, Food Security:Targeted Public Distribution System(TPDS), Food Security:Antodaya Anna Yojana(AAY), Food Security:Targeted Public Distribution System (Only BPL), ICDS Blocks Operational (Cum.), Anganwadis Functional (Cum.), Area Covered under Plantation ( Public and Forest Lands), Seedlings Planted ( Public and Forest Lands)

### **Good**

Electricity supplied

### **Poor**

SHGs provided income generating activities, Houses constructed - IAY, Houses constructed - EWS/LIG, Habitations covered (Partially covered & Slipped back) - NRDWP, Coverage of water quality affected habitations - NRDWP, SC Families Assisted, Urban Poor Families Assisted under Seven Point Charter, Road Constructed- PMGSY, Pumps sets energized

## **30. WEST BENGAL**

### **Very Good**

Individual Swarozgaries Assisted - SGSY, SHGs provided income generating activities, Food Security:Targeted Public Distribution System(TPDS), Food Security:Antodaya Anna Yojana(AAY), Food Security:Targeted Public Distribution System (Only BPL), Houses constructed - IAY, Houses constructed - EWS/LIG, SC Families Assisted, ICDS Blocks Operational (Cum.), Anganwadis Functional (Cum.), Urban Poor Families Assisted under Seven Point Charter, Area Covered under Plantation ( Public and Forest Lands), Seedlings Planted ( Public and Forest Lands), Road Constructed- PMGSY, Pumps sets energized, Electricity supplied

### **Poor**

Habitations covered (Partially covered & Slipped back) - NRDWP, Coverage of water quality affected habitations - NRDWP

## **31. ANDAMAN AND NICOBAR ISLANDS**

### **Very Good**

Individual Swarozgaries Assisted - SGSY, SHGs provided income generating activities, ICDS Blocks Operational (Cum.), Anganwadis Functional (Cum.)

### **Poor**

Food Security:Targeted Public Distribution System(TPDS), Food Security:Antodaya Anna Yojana(AAY), Food Security:Targeted Public Distribution System (Only BPL), Houses constructed - IAY, Houses constructed - EWS/LIG, Urban Poor Families Assisted under Seven Point Charter, Area Covered under Plantation ( Public and Forest Lands), Seedlings Planted ( Public and Forest Lands), Electricity supplied

## **32. CHANDIGARH**

### **Very Good**

Food Security:Targeted Public Distribution System(TPDS), Food Security:Targeted Public Distribution System (Only BPL), SC Families Assisted, ICDS Blocks Operational (Cum.), Anganwadis Functional (Cum.), Area Covered under Plantation ( Public and Forest Lands), Electricity supplied

### **Poor**

Food Security:Antodaya Anna Yojana(AAY), Houses constructed - EWS/LIG, Urban Poor Families Assisted under Seven Point Charter, Seedlings Planted ( Public and Forest Lands)

### **33. DADRA AND NAGAR HAVELI**

#### **Very Good**

Individual Swarozgaries Assisted - SGSY, SHGs provided income generating activities, Food Security:Targeted Public Distribution System(TPDS), Food Security:Antodaya Anna Yojana(AAY), Food Security:Targeted Public Distribution System (Only BPL), ICDS Blocks Operational (Cum.), Anganwadis Functional (Cum.), Area Covered under Plantation ( Public and Forest Lands), Seedlings Planted ( Public and Forest Lands), Electricity supplied

#### **Poor**

Houses constructed - IAY, Houses constructed - EWS/LIG, Urban Poor Families Assisted under Seven Point Charter

### **34. DAMAN AND DIU**

#### **Very Good**

Food Security:Antodaya Anna Yojana(AAY), Food Security:Targeted Public Distribution System (Only BPL), ICDS Blocks Operational (Cum.), Anganwadis Functional (Cum.), Seedlings Planted ( Public and Forest Lands), Electricity supplied

#### **Good**

Area Covered under Plantation ( Public and Forest Lands)

#### **Poor**

Individual Swarozgaries Assisted - SGSY, SHGs provided income generating activities, Food Security:Targeted Public Distribution System(TPDS), Houses constructed - IAY, Pumps sets energized

### **35. LAKSHADWEEP**

#### **Very Good**

Individual Swarozgaries Assisted - SGSY, ICDS Blocks Operational (Cum.), Anganwadis Functional (Cum.), Electricity supplied

#### **Good**

Houses constructed - IAY

#### **Poor**

SHGs provided income generating activities, Food Security:Targeted Public Distribution System(TPDS), Food Security:Antodaya Anna Yojana(AAY), Food Security:Targeted Public Distribution System (Only BPL), Area Covered under Plantation ( Public and Forest Lands), Seedlings Planted ( Public and Forest Lands)



## **PART - II**

**TWENTY POINT PROGRAMME - 2006**

**ITEM-WISE PERFORMANCE TABLES**

Table - 1

## Employment generation under the NREG Scheme

Sl. No.	State/UT Name	No. of job cards issued (Number) April,2012- October,2012	Employment generated (Number) April,2012- October,2012	Wages given (Rupees) April,2012- October,2012
(1)	(2)	(3)	(4)	(5)
1	ANDHRA PRADESH	3,93,911	27,81,00,000	29,44,20,76,000
2	ARUNACHAL PRADESH	* 61897	1,15,067	1,787
3	ASSAM	# 0	1,33,58,000	1,83,17,94,000
4	BIHAR	* 4,28,768	5,88,93,000	7,48,87,56,000
5	CHHATISGARH	78,507	6,50,82,000	9,10,10,21,000
6	DELHI	0	0	0
7	GOA	526	37,521	59,43,000
8	GUJARAT	0	1,55,85,000	1,67,00,17,000
9	HARYANA	56,127	54,54,000	3,12,43,56,000
10	HIMACHAL PRADESH	# 20313	1,22,83,000	1,65,35,21,000
11	JAMMU AND KASHMIR	40,009	1,50,53,000	2,00,48,39,000
12	JHARKHAND	18,201	2,85,44,628	4,48,11,12,194
13	KARNATAKA	56,634	1,17,37,000	8,43,27,09,000
14	KERALA	4,56,549	3,30,27,473	4,12,01,76,100
15	MADHYA PRADESH	# 2,46,666	12,33,95,000	15,04,53,000
16	MAHARASHTRA	# 1,96,879	4,50,08,423	8,42,90,75,000
17	MANIPUR	* 28570	1,46,56,000	2,12,71,66,000
18	MEGHALAYA	# 16102	60,32,000	79,20,62,200
19	MIZORAM	# 1180	43,26,427	58,83,97,500
20	NAGALAND	* 8667	0	0
21	ORISSA	60,179	2,78,69,000	3,30,22,04,000
22	PUDUCHERRY	* 766	8,43,108	10,02,67,000
23	PUNJAB	* 19502	30,81,447	52,10,02,000
24	RAJASTHAN	# 1,93,999	14,14,15,000	14,80,74,37,000
25	SIKKIM	* 1305	15,13,895	18,73,47,000
26	TAMIL NADU	7,73,126	28,00,02,000	26,17,03,98,400
27	TRIPURA	# 26313	2,09,06,659	2,51,83,77,000
28	UTTARAKHAND	23,667	72,49,200	90,61,50,000
29	UTTAR PRADESH	1,91,041	8,49,74,000	9,06,00,65,000
30	WEST BENGAL	# 3,53,666	67,19,06,000	16,67,73,83,000
31	ANDAMAN AND NICOBAR ISLANDS	925	3,77,822	6,29,65,000
32	CHANDIGARH	0	0	0
33	DADRA AND NAGAR HAVELI	* 1356	23,352	36,47,710
34	DAMAN AND DIU	0	0	0
35	LAKSHADWEEP	407	20,137	72,53,000
<b>Grand Total</b>		<b>37,55,758</b>	<b>1,97,08,69,159</b>	<b>1,59,76,79,71,891</b>

Note: \* Some of the States are reporting performance since inception but now it has been reconciled with the performance figures supplied by M/o Rural Development for the month of April-September 2012

# Previous month figures have been repeated due to wide variation.

Table - 2 (A)

**Swaranjayanti Gram Swarajgar Yojana**  
**Individual Swarozgaries Assisted**  
**(Unit: Number)**

Sl. No.	State/UT Name	Target		Achievement	Percent Achievement
		2012-2013	April,2012-October,2012	April,2012-October,2012	April,2012-October,2012
(1)	(2)	(3)	(4)	(5)	(5)/(4)
1	ANDHRA PRADESH	5,283	2,379	25,608	1,076
2	ARUNACHAL PRADESH	236	106	0	0
3	ASSAM	6,134	2,760	769	28
4	BIHAR	12,568	5,656	# 0	0
5	CHHATISGARH	2,791	1,256	2,694	214
6	GOA	72	34	25	74
7	GUJARAT	1,989	895	4,842	541
8	HARYANA	1,170	526	439	83
9	HIMACHAL PRADESH	493	222	555	250
10	JAMMU AND KASHMIR	610	275	# 2242	815
11	JHARKHAND	4,739	2,133	1,532	72
12	KARNATAKA	3,990	1,796	# 2649	147
13	KERALA	1,790	805	52	6
14	MADHYA PRADESH	5,980	2,691	# 16656	619
15	MAHARASHTRA	7,886	3,549	792	22
16	MANIPUR	411	185	0	0
17	MEGHALAYA	461	207	31	15
18	MIZORAM	106	48	46	96
19	NAGALAND	316	142	4	3
20	ORISSA	6,043	2,719	0	0
21	PUDUCHERRY	94	42	# 642	1,529
22	PUNJAB	569	256	1,158	452
23	RAJASTHAN	3,029	1,363	1,254	92
24	SIKKIM	119	53	335	632
25	TAMIL NADU	4,672	2,102	0	0
26	TRIPURA	742	333	0	0
27	UTTARAKHAND	953	429	603	141
28	UTTAR PRADESH	18,104	8,147	# 15384	189
29	WEST BENGAL	6,715	3,022	# 76222	2,522
30	ANDAMAN AND NICOBAR ISLANDS	9	4	# 94	2,350
31	DADRA AND NAGAR HAVELI	9	4	# 11	275
32	DAMAN AND DIU	9	4	0	0
33	LAKSHADWEEP	9	4	# 77	1,925
<b>Grand Total</b>		<b>98,101</b>	<b>44,147</b>	<b>1,54,716</b>	<b>350</b>

**Very Good:(90% or above of targets)**

ANDHRA PRADESH, CHHATISGARH, GUJARAT, HIMACHAL PRADESH, JAMMU AND KASHMIR, KARNATAKA, MADHYA PRADESH, MIZORAM, PUDUCHERRY, PUNJAB, RAJASTHAN, SIKKIM, UTTARAKHAND, UTTAR PRADESH, WEST BENGAL, ANDAMAN AND NICOBAR ISLANDS, DADRA AND NAGAR HAVELI, LAKSHADWEEP

**Good:(Between 80% to 90% targets)**

HARYANA

**Poor:(Below 80% of targets)**

ARUNACHAL PRADESH, ASSAM, BIHAR, GOA, JHARKHAND, KERALA, MAHARASHTRA, MANIPUR, MEGHALAYA, NAGALAND, ORISSA, TAMIL NADU, TRIPURA, DAMAN AND DIU

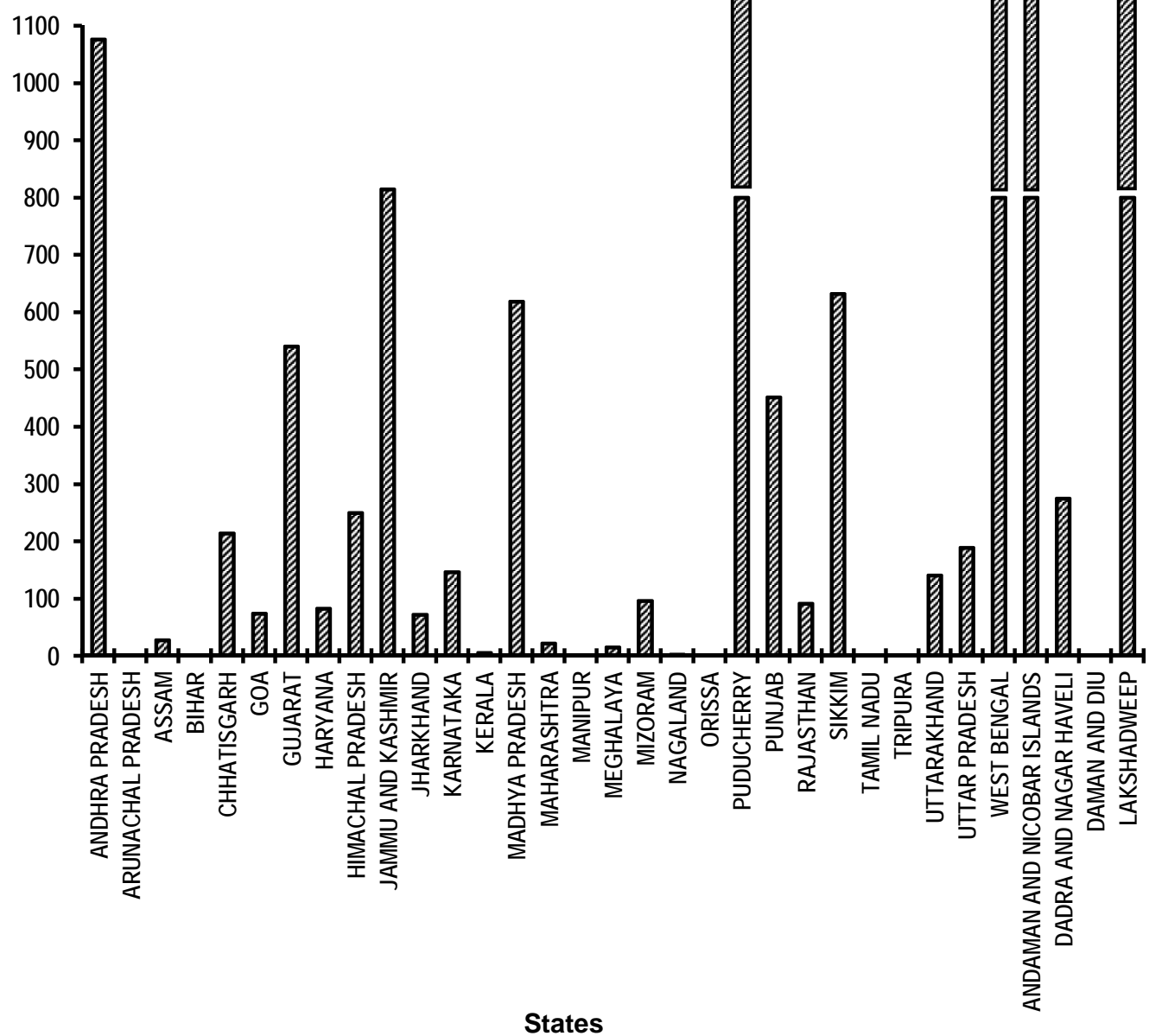
# Previous month figures have been repeated due to wide variation.

# Swaranjayanti Gram Swarojgar Yojana (SGSY)

## Individual Swarozgaries Assisted

% Achievement of Target  
During April - October 2012

2522



**Table 2 (B)**  
**Swaranjayanti Gram Swarozgar Yojana**

Sl. No.	State/UT Name	Individual SC Swarozgaries Assisted (Number) April,2012-October,2012	Individual ST Swarozgaries Assisted (Number) April,2012-October,2012	Individual Women Swarozgaries Assisted (Number) April,2012-October,2012	Individual Disabled Swarozgaries Assisted (Number) April,2012-October,2012
(1)	(2)	(3)	(4)	(5)	(6)
1	ANDHRA PRADESH	17,435	6,971	25,608	98
2	ARUNACHAL PRADESH	0	0	0	0
3	ASSAM	411	57	72	5
4	BIHAR	1,12,101	6,055	3,06,687	517
5	CHHATISGARH	508	1,427	435	47
6	GOA	5	12	7	1
7	GUJARAT	2,960	0	1,777	40
8	HARYANA	188	0	221	29
9	HIMACHAL PRADESH	213	84	193	8
10	JAMMU AND KASHMIR	224	266	493	107
11	JHARKHAND	185	907	282	28
12	KARNATAKA	7,574	2,077	19,685	766
13	KERALA	42	0	44	6
14	MADHYA PRADESH	4,148	6,332	11,548	413
15	MAHARASHTRA	270	91	246	18
16	MANIPUR	0	0	0	0
17	MEGHALAYA	0	31	12	0
18	MIZORAM	1	50	21	4
19	NAGALAND	0	73	98	15
20	ORISSA	0	0	0	0
21	PUDUCHERRY	322	0	642	0
22	PUNJAB	910	0	757	6
23	RAJASTHAN	266	377	524	42
24	SIKKIM	39	355	651	7
25	TAMIL NADU	0	0	0	0
26	TRIPURA	0	0	0	0
27	UTTARAKHAND	540	25	81	1
28	UTTAR PRADESH	9,433	39	5,904	285
29	WEST BENGAL	25,019	8,319	81,186	383
30	ANDAMAN AND NICOBAR ISLANDS	0	16	30	0
31	DADRA AND NAGAR HAVELI	0	0	0	0
32	DAMAN AND DIU	0	0	0	0
33	LAKSHADWEEP	77	91	0	0
<b>Grand Total</b>		<b>1,82,871</b>	<b>33,655</b>	<b>4,57,204</b>	<b>2,826</b>

Table - 3(A)

**Self Help Groups (SHG)**  
(Unit: Number)

Sl. No.	State/UT Name	Formed under SGSY (Number) April,2012- October,2012
(1)	(2)	(3)
1	ANDHRA PRADESH	7,345
2	ARUNACHAL PRADESH	0
3	ASSAM	1,030
4	BIHAR	14,287
5	CHHATISGARH	6,262
6	DELHI	0
7	GOA	13
8	GUJARAT	4,355
9	HARYANA	1,150
10	HIMACHAL PRADESH	333
11	JAMMU AND KASHMIR	1,330
12	JHARKHAND	4,340
13	KARNATAKA	3,511
14	KERALA	0
15	MADHYA PRADESH	918
16	MAHARASHTRA	1,615
17	MANIPUR	100
18	MEGHALAYA	351
19	MIZORAM	16
20	NAGALAND	264
21	ORISSA	0
22	PUDUCHERRY	90
23	PUNJAB	95
24	RAJASTHAN	76
25	SIKKIM	58
26	TAMIL NADU	0
27	TRIPURA	1,106
28	UTTARAKHAND	1,832
29	UTTAR PRADESH	20,852
30	WEST BENGAL	42,614
31	ANDAMAN AND NICOBAR ISLANDS	33
32	CHANDIGARH	0
33	DADRA AND NAGAR HAVELI	0
34	DAMAN AND DIU	0
35	LAKSHADWEEP	1
<b>Grand Total</b>		<b>1,13,977</b>

Table - 3(B)

**Self Help Groups (SHG)**  
**To whom income generating activities provided**  
**(Unit: Number)**

Sl. No.	State/UT Name	Target		Achievement	Percent Achievement
		2012-2013	April,2012-October,2012	April,2012-October,2012	April,2012-October,2012
(1)	(2)	(3)	(4)	(5)	(5)/(4)
1	ANDHRA PRADESH	9,637	4,336	6,728	155
2	ARUNACHAL PRADESH	430	194	0	0
3	ASSAM	11,189	5,035	793	16
4	BIHAR	22,924	10,317	# 57	1
5	CHHATISGARH	5,092	2,292	1,946	85
6	GOA	136	65	34	52
7	GUJARAT	3,627	1,632	1,908	117
8	HARYANA	2,134	961	691	72
9	HIMACHAL PRADESH	899	404	256	63
10	JAMMU AND KASHMIR	1,113	501	118	24
11	JHARKHAND	8,644	3,891	2,306	59
12	KARNATAKA	7,277	3,274	# 5937	181
13	KERALA	3,265	1,468	67	5
14	MADHYA PRADESH	10,908	4,908	1,468	30
15	MAHARASHTRA	14,384	6,474	472	7
16	MANIPUR	750	338	288	85
17	MEGHALAYA	840	378	186	49
18	MIZORAM	194	88	67	76
19	NAGALAND	576	258	0	0
20	ORISSA	11,022	4,960	123	2
21	PUDUCHERRY	171	77	68	88
22	PUNJAB	1,037	466	70	15
23	RAJASTHAN	5,525	2,485	685	28
24	SIKKIM	216	96	53	55
25	TAMIL NADU	8,521	3,834	0	0
26	TRIPURA	1,354	610	417	68
27	UTTARAKHAND	1,738	782	823	105
28	UTTAR PRADESH	33,021	14,860	9,239	62
29	WEST BENGAL	12,249	5,512	15,345	278
30	ANDAMAN AND NICOBAR ISLANDS	16	6	10	167
31	DADRA AND NAGAR HAVELI	16	6	8	133
32	DAMAN AND DIU	16	6	0	0
33	LAKSHADWEEP	16	6	0	0
<b>Grand Total</b>		<b>1,78,937</b>	<b>80,520</b>	<b>50,163</b>	<b>62</b>

**Very Good:(90% or above of targets)**

ANDHRA PRADESH, GUJARAT, KARNATAKA, UTTARAKHAND, WEST BENGAL, ANDAMAN AND NICOBAR ISLANDS, DADRA AND NAGAR HAVELI

**Good:(Between 80% to 90% targets)**

CHHATISGARH, MANIPUR, PUDUCHERRY

**Poor:(Below 80% of targets)**

ARUNACHAL PRADESH, ASSAM, BIHAR, GOA, HARYANA, HIMACHAL PRADESH, JAMMU AND KASHMIR, JHARKHAND, KERALA, MADHYA PRADESH, MAHARASHTRA, MEGHALAYA, MIZORAM, NAGALAND, ORISSA, PUNJAB, RAJASTHAN, SIKKIM, TAMIL NADU, TRIPURA, UTTAR PRADESH, DAMAN AND DIU, LAKSHADWEEP

# Previous month figures have been repeated due to wide variation.

# Self Help Groups (SHG)

## To whom income generating activities provided

% Achievement of Target  
During April - October 2012

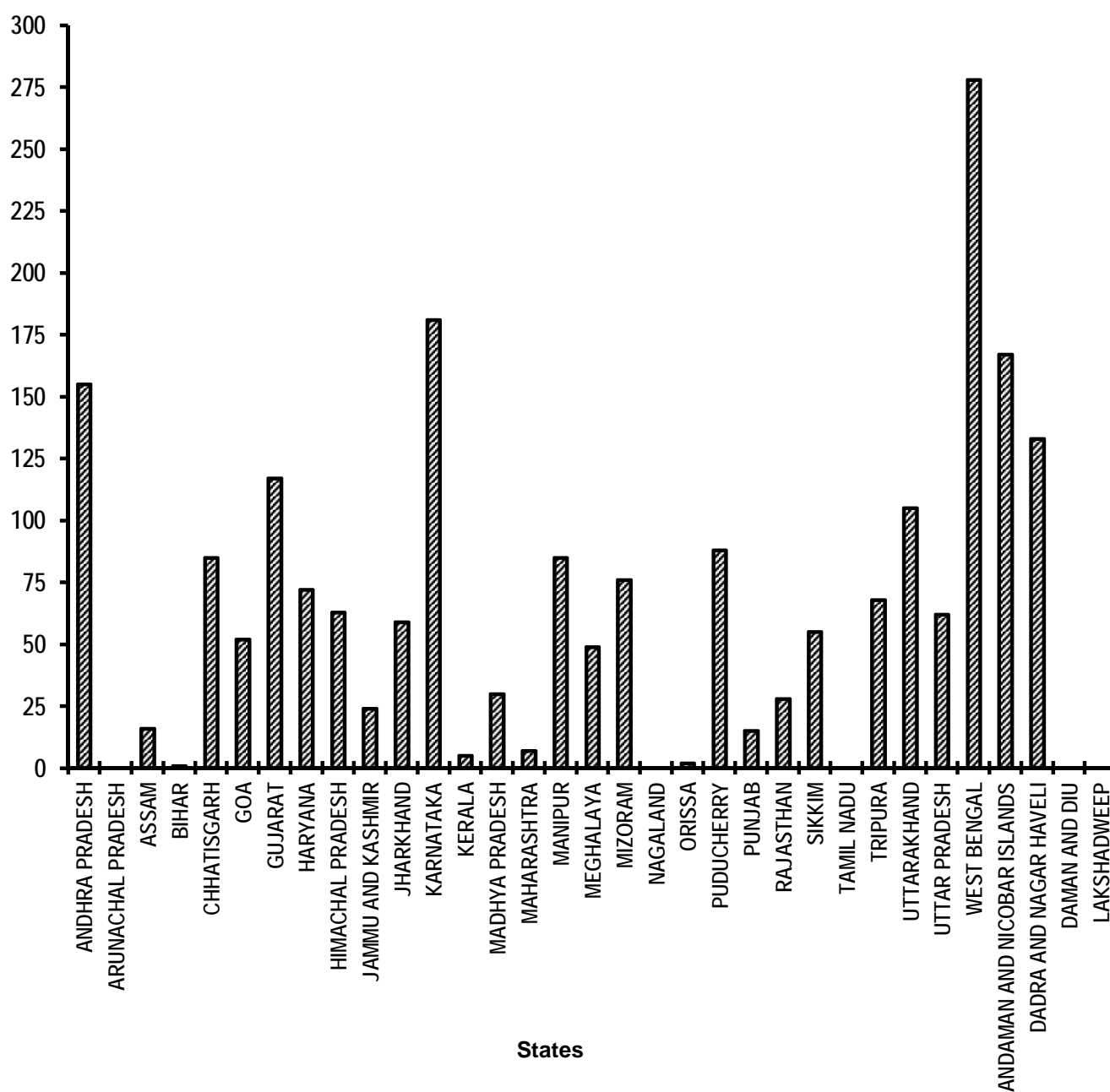




Table - 4 (A)

**Distribution of waste land to the landless**  
(Unit: Hectare)

Sl. No.	State/UT Name	Total Land Distributed (Hectare) April,2012-October,2012
(1)	(2)	(3)
1	ANDHRA PRADESH	0
2	ARUNACHAL PRADESH	0
3	ASSAM	0
4	BIHAR	55
5	CHHATISGARH	27,452
6	DELHI	0
7	GOA	0
8	GUJARAT	0
9	HARYANA	0
10	JAMMU AND KASHMIR	0
11	JHARKHAND	0
12	KARNATAKA	0
13	KERALA	0
14	MADHYA PRADESH	0
15	MAHARASHTRA	0
16	MANIPUR	0
17	MEGHALAYA	0
18	MIZORAM	0
19	NAGALAND	0
20	ORISSA	723
21	PUDUCHERRY	0
22	PUNJAB	0
23	RAJASTHAN	0
24	SIKKIM	16
25	TAMIL NADU	1
26	TRIPURA	0
27	UTTARAKHAND	0
28	UTTAR PRADESH	1,087
29	WEST BENGAL	1,563
30	ANDAMAN AND NICOBAR ISLANDS	0
31	CHANDIGARH	0
32	DADRA AND NAGAR HAVELI	5
33	DAMAN AND DIU	0
34	LAKSHADWEEP	0
<b>Grand Total</b>		<b>30,902</b>

Table 4 (B)

## Distribution of waste land to the landless

Sl. No.	State/UT Name	Land Distributed to SC (Hectare) April,2012-October,2012	Land Distributed to ST (Hectare) April,2012-October,2012	Land Distributed to Others (Hectare) April,2012-October,2012
(1)	(2)	(3)	(4)	(5)
1	ANDHRA PRADESH	0	0	0
2	ARUNACHAL PRADESH	0	0	0
3	ASSAM	0	0	0
4	BIHAR	54	0	2
5	CHHATISGARH	6,057	9,608	11,787
6	DELHI	0	0	0
7	GOA	0	0	0
8	GUJARAT	0	0	0
9	HARYANA	0	0	0
10	JAMMU AND KASHMIR	0	0	0
11	JHARKHAND	0	0	0
12	KARNATAKA	0	0	0
13	KERALA	0	0	0
14	MADHYA PRADESH	0	0	0
15	MAHARASHTRA	0	0	0
16	MANIPUR	0	0	0
17	MEGHALAYA	0	0	0
18	MIZORAM	0	0	0
19	NAGALAND	0	0	0
20	ORISSA	81	505	137
21	PUDUCHERRY	0	0	0
22	PUNJAB	0	0	0
23	RAJASTHAN	0	0	0
24	SIKKIM	2	6	9
25	TAMIL NADU	0	0	1
26	TRIPURA	0	0	0
27	UTTARAKHAND	0	0	0
28	UTTAR PRADESH	554	19	514
29	WEST BENGAL	610	245	732
30	ANDAMAN AND NICOBAR ISLANDS	0	0	0
31	CHANDIGARH	0	0	0
32	DADRA AND NAGAR HAVELI	0	0	0
33	DAMAN AND DIU	0	0	0
34	LAKSHADWEEP	0	0	0
Grand Total		7,358	10,383	13,182

Table - 5(A)

## Minimum Wages Enforcement (including Farm Labour)

Sl. No.	State/UT Name	Agriculture and Farm Workers: Inspections made (Number) April,2012-October,2012	Agriculture and Farm Workers: Irregularities detected (Number) April,2012-October,2012	Agriculture and Farm Workers: Irregularities rectified (Number) April,2012-October,2012
(1)	(2)	(3)	(4)	(5)
1	ANDHRA PRADESH	0	0	0
2	ARUNACHAL PRADESH	0	0	0
3	ASSAM	0	0	0
4	BIHAR	6,120	1,334	1,362
5	CHHATISGARH	0	0	0
6	DELHI	0	0	0
7	GOA	0	0	0
8	GUJARAT	0	0	0
9	HARYANA	0	0	0
10	HIMACHAL PRADESH	0	0	0
11	JAMMU AND KASHMIR	0	0	0
12	JHARKHAND	0	0	0
13	KARNATAKA	0	0	0
14	KERALA	0	0	0
15	MADHYA PRADESH	0	0	0
16	MAHARASHTRA	0	0	0
17	MANIPUR	155	0	0
18	MEGHALAYA	0	0	0
19	MIZORAM	0	0	0
20	NAGALAND	0	0	0
21	ORISSA	0	0	0
22	PUDUCHERRY	0	0	0
23	PUNJAB	0	0	0
24	RAJASTHAN	364	1	1
25	SIKKIM	0	0	0
26	TAMIL NADU	0	0	0
27	TRIPURA	0	0	0
28	UTTARAKHAND	57	0	0
29	UTTAR PRADESH	0	0	0
30	WEST BENGAL	0	0	0
31	ANDAMAN AND NICOBAR ISLANDS	0	0	0
32	CHANDIGARH	0	0	0
33	DADRA AND NAGAR HAVELI	0	0	0
34	DAMAN AND DIU	0	0	0
35	LAKSHADWEEP	0	0	0
Grand Total		6,696	1,335	1,363

Table - 5(B)

**Minimum Wages Enforcement (including Farm Labour)**  
(Unit: Number)

Sl. No.	State/UT Name	Agriculture and Farm Workers: Claims filed (Number) April,2012-October,2012	Agriculture and Farm Workers: Claims settled (Number) April,2012-October,2012
(1)	(2)	(3)	(4)
1	ANDHRA PRADESH	0	0
2	ARUNACHAL PRADESH	0	0
3	ASSAM	0	0
4	BIHAR	323	487
5	CHHATISGARH	0	0
6	DELHI	0	0
7	GOA	0	0
8	GUJARAT	0	0
9	HARYANA	6	2
10	HIMACHAL PRADESH	0	0
11	JAMMU AND KASHMIR	0	0
12	JHARKHAND	0	0
13	KARNATAKA	0	0
14	KERALA	0	0
15	MADHYA PRADESH	0	0
16	MAHARASHTRA	0	0
17	MANIPUR	0	0
18	MEGHALAYA	0	0
19	MIZORAM	0	0
20	NAGALAND	0	0
21	ORISSA	0	0
22	PUDUCHERRY	0	0
23	PUNJAB	0	0
24	RAJASTHAN	0	0
25	SIKKIM	0	0
26	TAMIL NADU	0	0
27	TRIPURA	0	0
28	UTTARAKHAND	0	0
29	UTTAR PRADESH	0	0
30	WEST BENGAL	0	0
31	ANDAMAN AND NICOBAR ISLANDS	0	0
32	CHANDIGARH	0	0
33	DADRA AND NAGAR HAVELI	0	0
34	DAMAN AND DIU	0	0
35	LAKSHADWEEP	0	0
<b>Grand Total</b>		<b>329</b>	<b>489</b>

Table - 5(C)

## Minimum Wages Enforcement (including Farm Labour)

Sl. No.	State/UT Name	Agriculture and Farm Workers: Prosecution cases Pending (Number) April,2012-October,2012	Agriculture and Farm Workers: Prosecution cases filed (Number) April,2012-October,2012	Agriculture and Farm Workers: Prosecution cases decided (Number) April,2012-October,2012
		(3)	(4)	(5)
1	ANDHRA PRADESH	0	0	0
2	ARUNACHAL PRADESH	0	0	0
3	ASSAM	0	0	0
4	BIHAR	401	0	0
5	CHHATISGARH	0	0	0
6	DELHI	0	0	0
7	GOA	0	0	0
8	GUJARAT	0	0	3
9	HARYANA	0	0	0
10	HIMACHAL PRADESH	0	0	0
11	JAMMU AND KASHMIR	0	0	0
12	JHARKHAND	0	0	0
13	KARNATAKA	0	0	0
14	KERALA	0	0	0
15	MADHYA PRADESH	0	0	0
16	MAHARASHTRA	0	0	0
17	MANIPUR	0	0	0
18	MEGHALAYA	0	0	0
19	MIZORAM	0	0	0
20	NAGALAND	0	0	0
21	ORISSA	0	0	0
22	PUDUCHERRY	0	0	0
23	PUNJAB	0	0	0
24	RAJASTHAN	0	0	0
25	SIKKIM	0	0	0
26	TAMIL NADU	0	0	0
27	TRIPURA	0	0	0
28	UTTARAKHAND	15	0	0
29	UTTAR PRADESH	0	0	0
30	WEST BENGAL	0	0	0
31	ANDAMAN AND NICOBAR ISLANDS	9	0	1
32	CHANDIGARH	0	0	0
33	DADRA AND NAGAR HAVELI	0	0	0
34	DAMAN AND DIU	0	0	0
35	LAKSHADWEEP	0	0	0
Grand Total		425	0	4

Table - 6(A)

## Food security-Targeted Public Distribution system (APL+BPL+AAY)

Sl. No.	State/UT Name	Allocation of Food Grains (Tonnes) April,2012-October,2012	Off take (Tonnes) April,2012-October,2012	Percentage of offtake w.r.t. Allocation of Food Grains
(1)	(2)	(3)	(4)	(5)
1	ANDHRA PRADESH	22,29,976	19,25,230	86
2	ARUNACHAL PRADESH	59,241	58,971	100
3	ASSAM	11,00,666	10,45,961	95
4	BIHAR	21,60,592	15,51,792	72
5	CHHATISGARH	7,25,732	6,90,976	95
6	DELHI	3,49,370	3,37,373	97
7	GOA	36,771	39,466	107
8	GUJARAT	12,16,313	7,35,516	60
9	HARYANA	4,41,007	2,70,734	61
10	HIMACHAL PRADESH	3,07,965	3,06,669	100
11	JAMMU AND KASHMIR	4,41,469	4,65,737	105
12	JHARKHAND	7,92,547	5,69,814	72
13	KARNATAKA	17,86,208	13,92,495	78
14	KERALA	8,59,068	8,84,365	103
15	MADHYA PRADESH	15,96,211	24,27,742	152
16	MAHARASHTRA	28,36,109	22,06,729	78
17	MANIPUR	99,722	1,06,743	107
18	MEGHALAYA	1,10,005	1,10,652	101
19	MIZORAM	40,915	39,344	96
20	NAGALAND	74,011	84,533	114
21	ORISSA	12,80,986	12,34,598	96
22	PUDUCHERRY	35,182	31,348	89
23	PUNJAB	4,82,986	3,66,501	76
24	RAJASTHAN	12,71,375	12,60,905	99
25	SIKKIM	25,830	25,436	98
26	TAMIL NADU	21,71,652	20,81,838	96
27	TRIPURA	1,76,890	1,66,840	94
28	UTTARAKHAND	3,04,662	3,00,927	99
29	UTTAR PRADESH	42,39,970	37,97,267	90
30	WEST BENGAL	22,50,031	22,49,268	100
31	ANDAMAN AND NICOBAR ISLANDS	19,845	8,773	44
32	CHANDIGARH	21,455	21,925	102
33	DADRA AND NAGAR HAVELI	6,104	6,170	101
34	DAMAN AND DIU	3,297	2,586	78
35	LAKSHADWEEP	4,695	1,250	27
Grand Total		2,95,58,858	2,68,06,474	91

Very Good:(90% or above of targets)

ARUNACHAL PRADESH, ASSAM, CHHATISGARH, DELHI, GOA, HIMACHAL PRADESH, JAMMU AND KASHMIR, KERALA, MADHYA PRADESH, MANIPUR, MEGHALAYA, MIZORAM, NAGALAND, ORISSA, RAJASTHAN, SIKKIM, TAMIL NADU, TRIPURA, UTTARAKHAND, UTTAR PRADESH, WEST BENGAL, CHANDIGARH, DADRA AND NAGAR HAVELI

Good:(Between 80% to 90% targets)

ANDHRA PRADESH, PUDUCHERRY

Poor:(Below 80% of targets)

BIHAR, GUJARAT, HARYANA, JHARKHAND, KARNATAKA, MAHARASHTRA, PUNJAB, ANDAMAN AND NICOBAR ISLANDS, DAMAN AND DIU, LAKSHADWEEP

# Food Security: Targeted Public Distribution System (APL+BPL+AAY)

## Off take

% Achievement of Target  
During April - October 2012

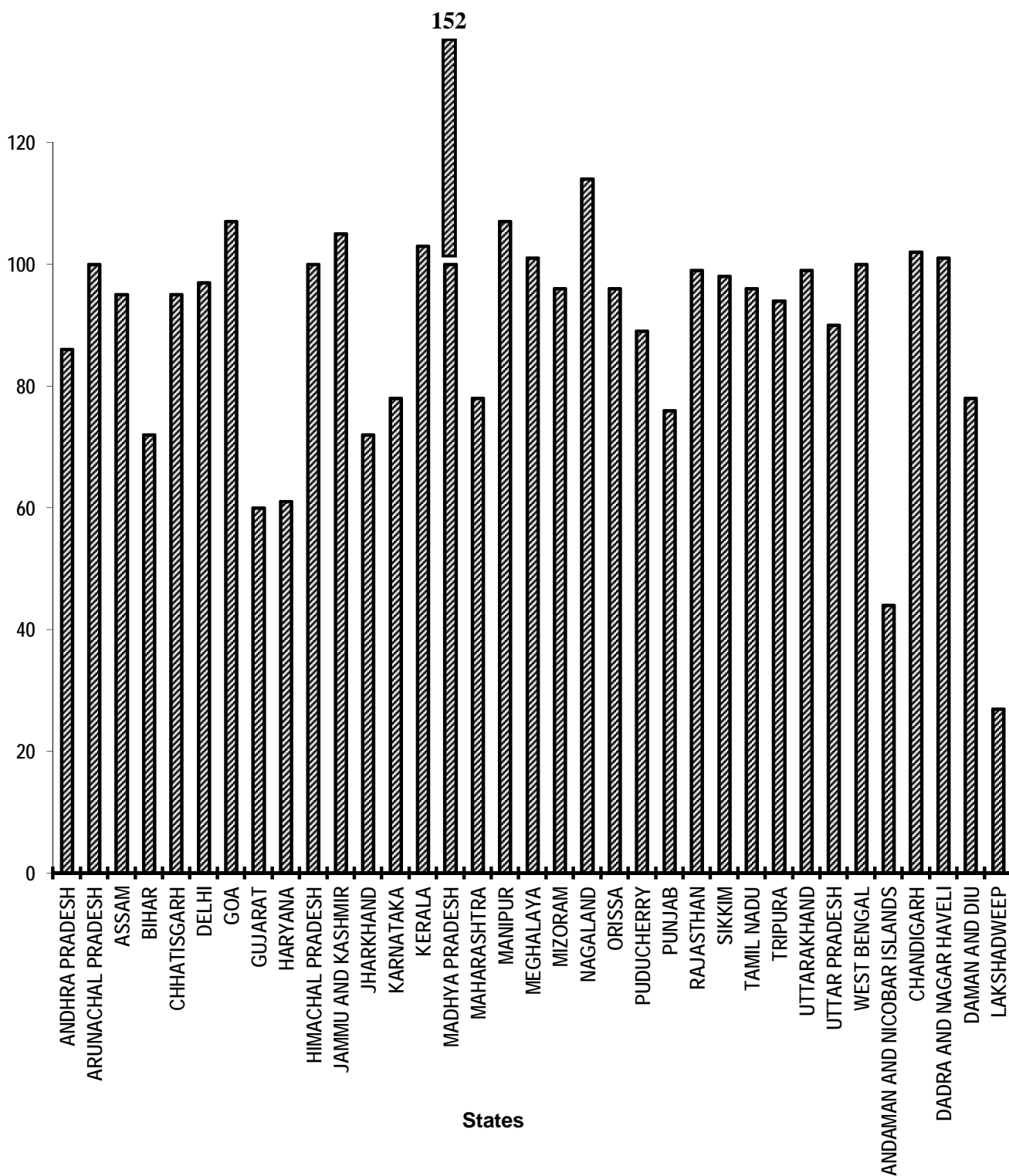


Table - 6(B)

## Food security-Targeted Public Distribution system (only AAY)

Sl. No.	State/UT Name	Allocation of Food Grains (Tonnes) April,2012-October,2012	Off take (Tonnes) April,2012-October,2012	Percentage of offtake w.r.t. Allocation of Food Grains
(1)	(2)	(3)	(4)	(5)
1	ANDHRA PRADESH	3,81,668	4,18,925	110
2	ARUNACHAL PRADESH	9,317	9,401	101
3	ASSAM	1,72,487	1,70,923	99
4	BIHAR	6,12,745	6,02,279	98
5	CHHATISGARH	1,76,134	1,76,134	100
6	DELHI	36,799	26,520	72
7	GOA	3,563	4,072	114
8	GUJARAT	1,98,380	1,96,538	99
9	HARYANA	71,645	66,799	93
10	HIMACHAL PRADESH	48,265	48,642	101
11	JAMMU AND KASHMIR	62,643	64,322	103
12	JHARKHAND	2,24,889	2,19,169	97
13	KARNATAKA	2,78,726	2,85,610	102
14	KERALA	1,45,985	1,49,391	102
15	MADHYA PRADESH	3,87,485	5,27,372	136
16	MAHARASHTRA	6,03,680	5,69,119	94
17	MANIPUR	15,589	16,282	104
18	MEGHALAYA	17,199	17,136	100
19	MIZORAM	6,370	6,020	95
20	NAGALAND	11,648	13,534	116
21	ORISSA	3,09,820	2,97,030	96
22	PUDUCHERRY	7,903	6,903	87
23	PUNJAB	43,960	27,820	63
24	RAJASTHAN	2,28,368	2,25,953	99
25	SIKKIM	4,046	3,965	98
26	TAMIL NADU	4,56,834	4,44,458	97
27	TRIPURA	27,720	29,943	108
28	UTTARAKHAND	46,774	44,949	96
29	UTTAR PRADESH	10,03,030	9,96,863	99
30	WEST BENGAL	3,62,649	3,70,453	102
31	ANDAMAN AND NICOBAR ISLANDS	1,050	455	43
32	CHANDIGARH	364	90	25
33	DADRA AND NAGAR HAVELI	1,281	1,290	101
34	DAMAN AND DIU	371	385	104
35	LAKSHADWEEP	294	0	0
Grand Total		59,59,681	60,38,745	101

Very Good:(90% or above of targets)

ANDHRA PRADESH, ARUNACHAL PRADESH, ASSAM, BIHAR, CHHATISGARH, GOA, GUJARAT, HARYANA, HIMACHAL PRADESH, JAMMU AND KASHMIR, JHARKHAND, KARNATAKA, KERALA, MADHYA PRADESH, MAHARASHTRA, MANIPUR, MEGHALAYA, MIZORAM, NAGALAND, ORISSA, RAJASTHAN, SIKKIM, TAMIL NADU, TRIPURA, UTTARAKHAND, UTTAR PRADESH, WEST BENGAL, DADRA AND NAGAR HAVELI, DAMAN AND DIU

Good:(Between 80% to 90% targets)

PUDUCHERRY

Poor:(Below 80% of targets)

DELHI, PUNJAB, ANDAMAN AND NICOBAR ISLANDS, CHANDIGARH, LAKSHADWEEP



# Food Security: Targeted Public Distribution System (Only Antyodaya Anna Yojana)

## Off take

% Achievement of Target  
During April - October 2012

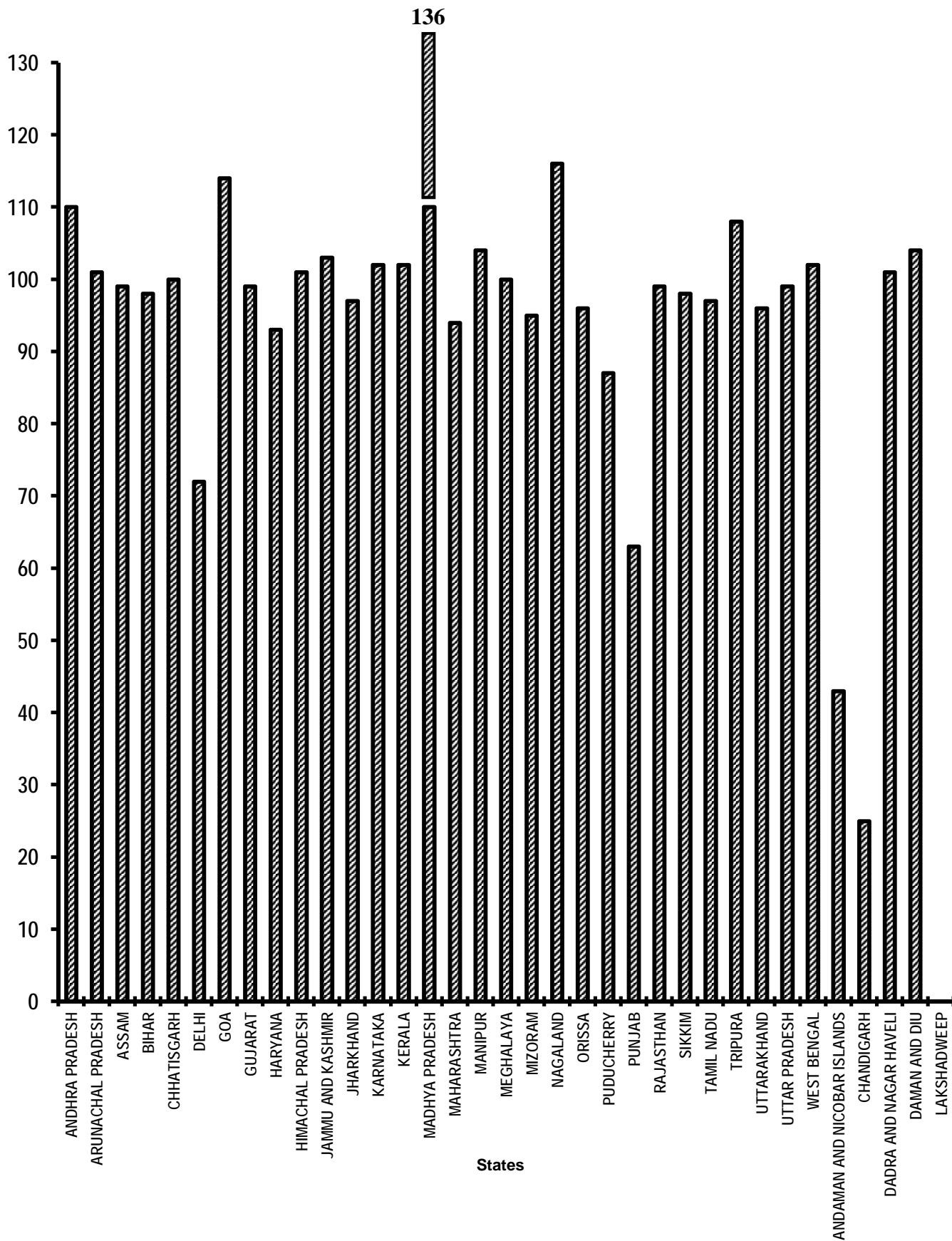


Table - 6(C)

## Food Security - Targeted Public Distribution System (Only BPL)

Sl. No.	State/UT Name	Allocation of Food Grains (Tonnes) April,2012-October,2012	Off take (Tonnes) April,2012-October,2012	Percentage of offtake w.r.t. Allocation of Food Grains
(1)	(2)	(3)	(4)	(5)
1	ANDHRA PRADESH	6,13,718	6,65,885	109
2	ARUNACHAL PRADESH	14,889	14,776	99
3	ASSAM	2,77,214	2,74,276	99
4	BIHAR	9,85,467	8,73,228	89
5	CHHATISGARH	2,83,318	2,80,654	99
6	DELHI	63,406	65,299	103
7	GOA	3,227	3,688	114
8	GUJARAT	3,21,048	2,80,435	87
9	HARYANA	1,21,667	1,20,108	99
10	HIMACHAL PRADESH	77,665	75,088	97
11	JAMMU AND KASHMIR	1,17,656	1,21,166	103
12	JHARKHAND	3,61,648	3,40,911	94
13	KARNATAKA	4,87,935	4,96,421	102
14	KERALA	2,34,703	2,42,527	103
15	MADHYA PRADESH	6,23,036	13,99,563	225
16	MAHARASHTRA	9,97,164	9,70,231	97
17	MANIPUR	25,088	26,615	106
18	MEGHALAYA	27,636	27,636	100
19	MIZORAM	10,290	9,890	96
20	NAGALAND	18,732	20,907	112
21	ORISSA	6,79,917	6,79,942	100
22	PUDUCHERRY	12,579	12,322	98
23	PUNJAB	70,686	57,261	81
24	RAJASTHAN	3,67,227	3,63,878	99
25	SIKKIM	6,594	6,607	100
26	TAMIL NADU	7,34,552	7,28,619	99
27	TRIPURA	44,555	43,080	97
28	UTTARAKHAND	75,243	76,007	101
29	UTTAR PRADESH	16,13,325	15,78,001	98
30	WEST BENGAL	9,06,255	9,90,336	109
31	ANDAMAN AND NICOBAR ISLANDS	3,115	1,409	45
32	CHANDIGARH	2,191	2,191	100
33	DADRA AND NAGAR HAVELI	2,933	2,941	100
34	DAMAN AND DIU	609	574	94
35	LAKSHADWEEP	441	0	0
Grand Total		1,01,85,729	1,08,52,472	107

Very Good:(90% or above of targets)

ANDHRA PRADESH, ARUNACHAL PRADESH, ASSAM, CHHATISGARH, DELHI, GOA, HARYANA, HIMACHAL PRADESH, JAMMU AND KASHMIR, JHARKHAND, KARNATAKA, KERALA, MADHYA PRADESH, MAHARASHTRA, MANIPUR, MEGHALAYA, MIZORAM, NAGALAND, ORISSA, PUDUCHERRY, RAJASTHAN, SIKKIM, TAMIL NADU, TRIPURA, UTTARAKHAND, UTTAR PRADESH, WEST BENGAL, CHANDIGARH, DADRA AND NAGAR HAVELI, DAMAN AND DIU

Good:(Between 80% to 90% targets)

BIHAR, GUJARAT, PUNJAB

Poor:(Below 80% of targets)

ANDAMAN AND NICOBAR ISLANDS, LAKSHADWEEP

# Food Security: Targeted Public Distribution System (Only BPL)

## Off take

% Achievement of Target  
During April - October 2012

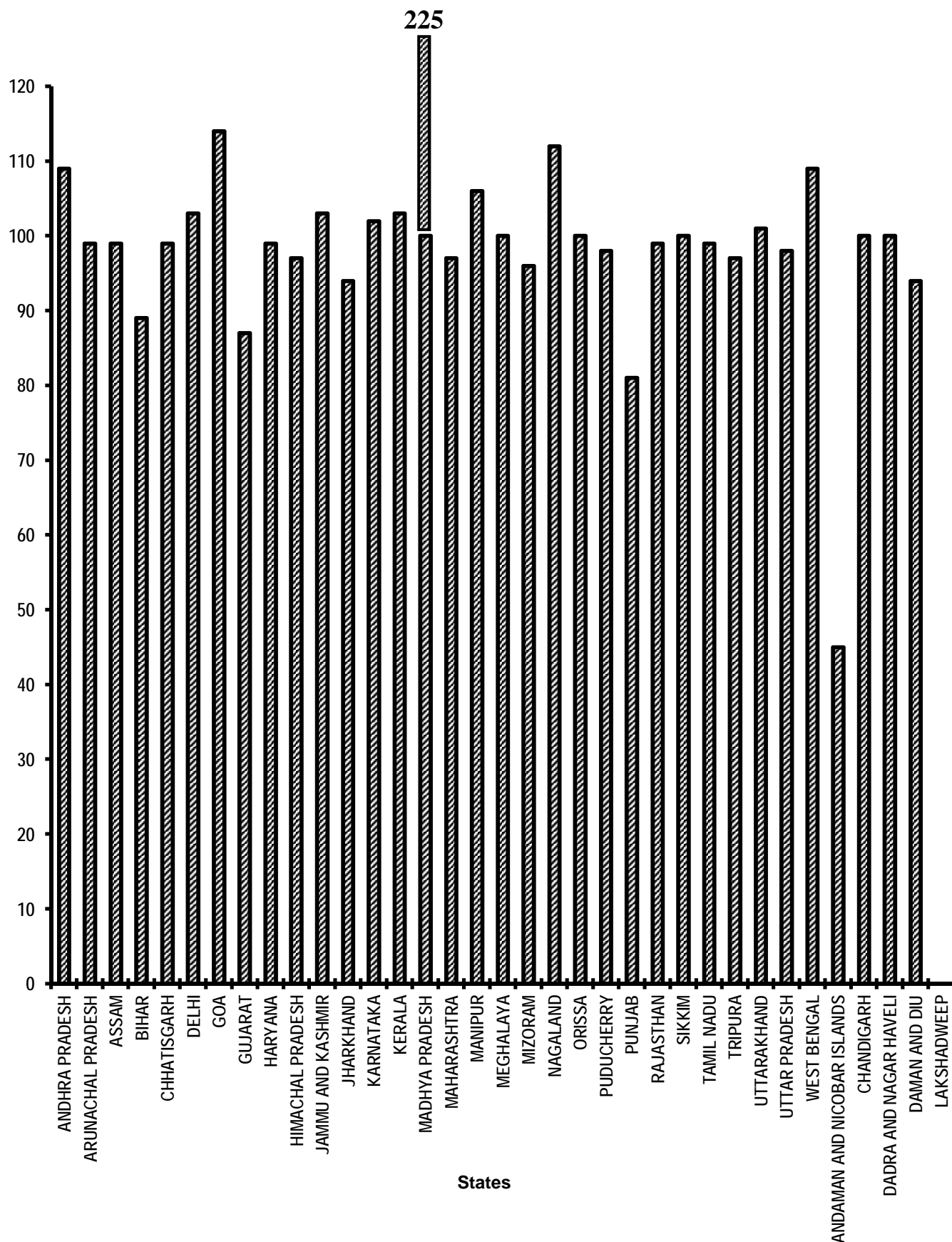


Table - 7

**Rural Housing - Indira Awaas Yojana**  
**Houses constructed**  
**(Unit: Number)**

Sl. No.	State/UT Name	Target		Achievement	Percent Achievement
		2012-2013	April,2012-October,2012	April,2012-October,2012	April,2012-October,2012
(1)	(2)	(3)	(4)	(5)	(5)/(4)
1	ANDHRA PRADESH	2,70,399	99,147	2,64,145	266
2	ARUNACHAL PRADESH	8,339	3,058	1,476	48
3	ASSAM	1,84,408	67,617	52,794	78
4	BIHAR	8,16,305	2,99,311	3,47,147	116
5	CHHATISGARH	41,511	15,220	12,048	79
6	GOA	1,714	628	503	80
7	GUJARAT	1,36,470	50,039	37,909	76
8	HARYANA	19,163	7,027	5,384	77
9	HIMACHAL PRADESH	6,271	2,299	721	31
10	JAMMU AND KASHMIR	19,476	7,141	8,873	124
11	JHARKHAND	69,503	25,483	37,563	147
12	KARNATAKA	1,07,210	39,310	37,689	96
13	KERALA	59,620	21,860	21,965	100
14	MADHYA PRADESH	84,358	30,932	27,804	90
15	MAHARASHTRA	1,67,379	61,372	28,239	46
16	MANIPUR	7,238	2,654	1,068	40
17	MEGHALAYA	12,608	4,623	557	12
18	MIZORAM	2,687	985	1,434	146
19	NAGALAND	8,343	3,059	5,320	174
20	ORISSA	1,55,363	56,966	31,796	56
21	PUDUCHERRY	1,318	484	30	6
22	PUNJAB	23,696	8,688	3,249	37
23	RAJASTHAN	68,578	25,146	17,107	68
24	SIKKIM	1,596	585	1,239	212
25	TAMIL NADU	1,11,410	40,850	7,409	18
26	TRIPURA	16,245	5,957	929	16
27	UTTARAKHAND	17,162	6,292	5,336	85
28	UTTAR PRADESH	3,68,322	1,35,050	41,712	31
29	WEST BENGAL	2,19,553	80,503	2,25,603	280
30	ANDAMAN AND NICOBAR ISLANDS	2,646	970	273	28
31	DADRA AND NAGAR HAVELI	441	161	63	39
32	DAMAN AND DIU	197	72	0	0
33	LAKSHADWEEP	171	62	54	87
<b>Grand Total</b>		<b>30,09,700</b>	<b>11,03,551</b>	<b>12,27,439</b>	<b>111</b>

Very Good:(90% or above of targets)

ANDHRA PRADESH, BIHAR, JAMMU AND KASHMIR, JHARKHAND, KARNATAKA, KERALA, MADHYA PRADESH, MIZORAM, NAGALAND, SIKKIM, WEST BENGAL

Good:(Between 80% to 90% targets)

GOA, UTTARAKHAND, LAKSHADWEEP

Poor:(Below 80% of targets)

ARUNACHAL PRADESH, ASSAM, CHHATISGARH, GUJARAT, HARYANA, HIMACHAL PRADESH, MAHARASHTRA, MANIPUR, MEGHALAYA, ORISSA, PUDUCHERRY, PUNJAB, RAJASTHAN, TAMIL NADU, TRIPURA, UTTAR PRADESH, ANDAMAN AND NICOBAR ISLANDS, DADRA AND NAGAR HAVELI, DAMAN AND DIU

# Rural Housing - Indira Awaas Yojana

## Houses constructed

% Achievement of Target  
During April - October 2012

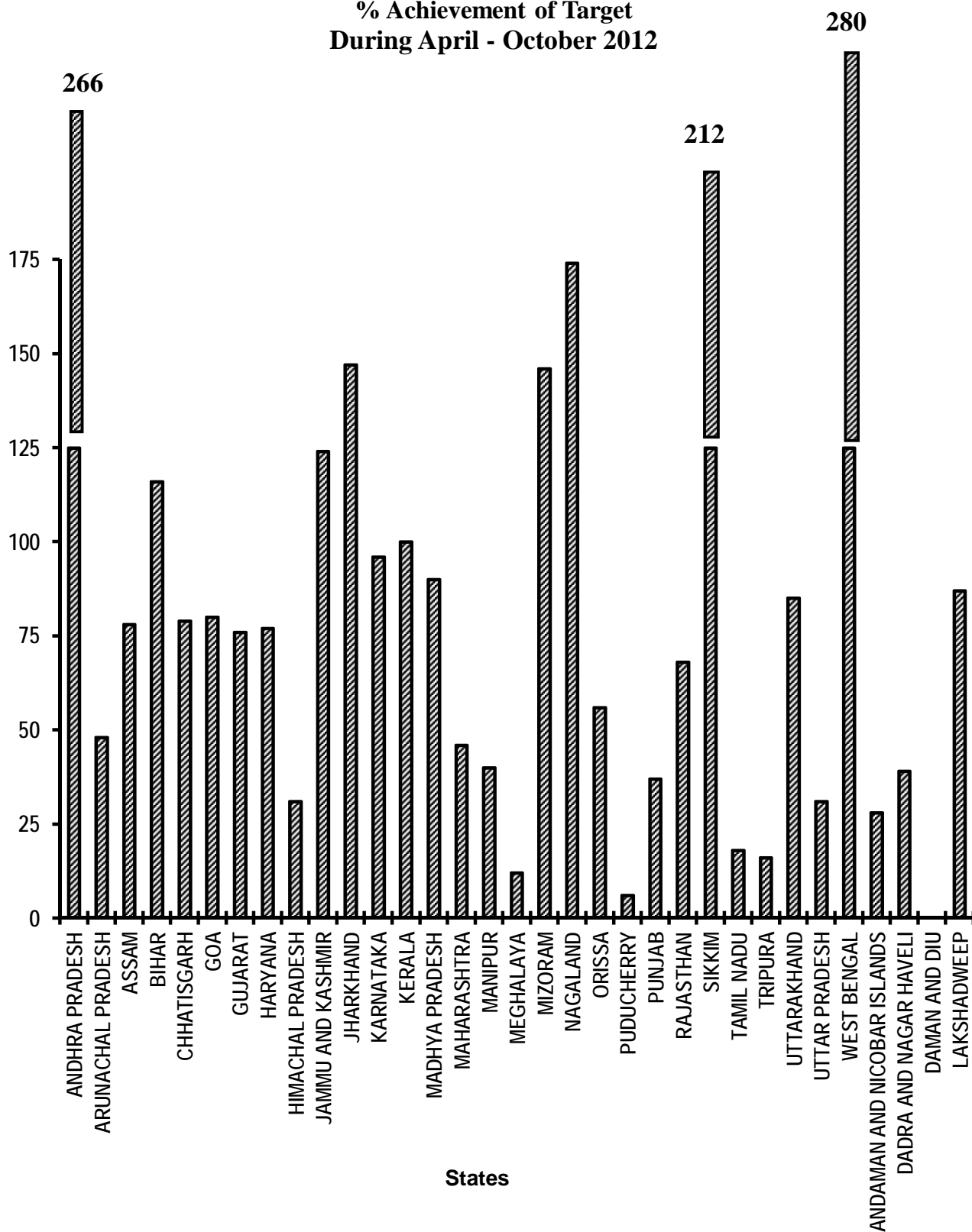


Table - 8

**EWS/LIG Houses in Urban Areas**  
**Houses constructed**  
**(Unit: Number)**

Sl. No.	State/UT Name	Target		Achievement	Percent Achievement
		2012-2013	April,2012-October,2012	April,2012-October,2012	April,2012-October,2012
(1)	(2)	(3)	(4)	(5)	(5)/(4)
1	ANDHRA PRADESH	12,500	7,290	20,329	279
2	ARUNACHAL PRADESH	225	130	0	0
3	ASSAM	1,900	1,108	0	0
4	BIHAR	11,000	6,416	2,367	37
5	CHHATISGARH	11,000	6,416	1,688	26
6	DELHI	12,500	7,291	175	2
7	GOA	35	20	19	95
8	GUJARAT	12,500	7,291	1,212	17
9	HARYANA	2,075	1,210	898	74
10	HIMACHAL PRADESH	375	218	0	0
11	JAMMU AND KASHMIR	2,500	1,458	0	0
12	JHARKHAND	5,000	2,916	3,249	111
13	KARNATAKA	2,500	1,458	6,377	437
14	KERALA	5,000	2,916	175	6
15	MADHYA PRADESH	12,500	7,291	2,279	31
16	MAHARASHTRA	40,000	23,333	13,333	57
17	MANIPUR	1,000	583	0	0
18	MEGHALAYA	250	145	0	0
19	MIZORAM	500	291	0	0
20	NAGALAND	750	438	0	0
21	ORISSA	2,250	1,311	0	0
22	PUDUCHERRY	550	320	0	0
23	PUNJAB	4,000	2,333	0	0
24	RAJASTHAN	7,500	4,375	2,966	68
25	SIKKIM	60	35	28	80
26	TAMIL NADU	15,000	8,750	399	5
27	TRIPURA	250	145	355	245
28	UTTARAKHAND	1,250	728	0	0
29	UTTAR PRADESH	15,000	8,750	1,433	16
30	WEST BENGAL	17,500	10,208	19,546	191
31	ANDAMAN AND NICOBAR ISLANDS	10	5	0	0
32	CHANDIGARH	2,500	1,458	0	0
33	DADRA AND NAGAR HAVELI	20	11	0	0
<b>Grand Total</b>		<b>2,00,000</b>	<b>1,16,648</b>	<b>76,828</b>	<b>66</b>

**Very Good:(90% or above of targets)**

ANDHRA PRADESH, GOA, JHARKHAND, KARNATAKA, TRIPURA, WEST BENGAL

**Good:(Between 80% to 90% targets)**

SIKKIM

**Poor:(Below 80% of targets)**

ARUNACHAL PRADESH, ASSAM, BIHAR, CHHATISGARH, DELHI, GUJARAT, HARYANA, HIMACHAL PRADESH, JAMMU AND KASHMIR, KERALA, MADHYA PRADESH, MAHARASHTRA, MANIPUR, MEGHALAYA, MIZORAM, NAGALAND, ORISSA, PUDUCHERRY, PUNJAB, RAJASTHAN, TAMIL NADU, UTTARAKHAND, UTTAR PRADESH, ANDAMAN AND NICOBAR ISLANDS, CHANDIGARH, DADRA AND NAGAR HAVELI

# EWS/LIG Houses in Urban Areas

**Houses constructed**  
**% Achievement of Target**  
**During April - October 2012**

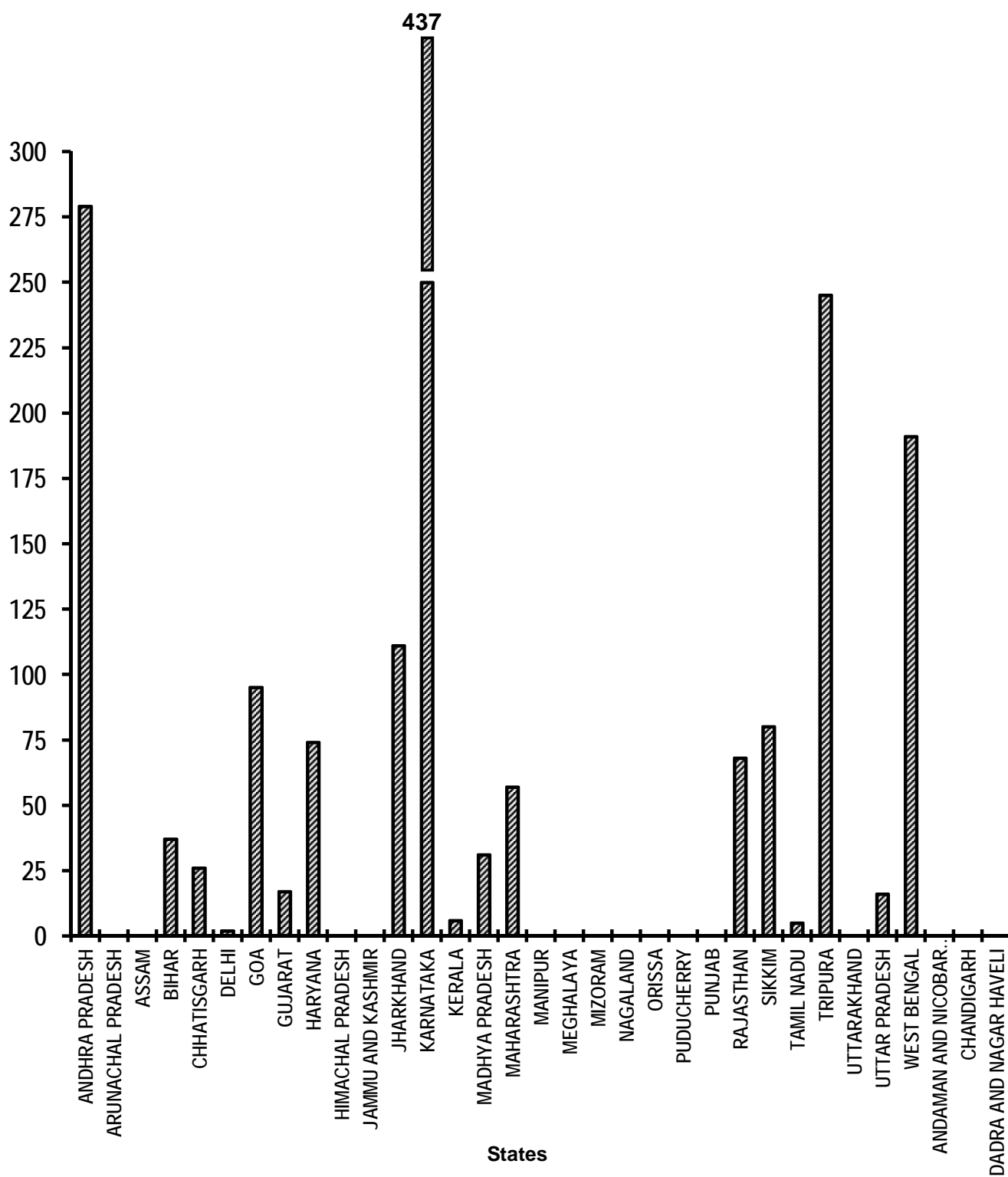


Table - 9(A)

**Rural Areas: National Rural Drinking Water Programme (NRDWP)**  
**Habitations covered (Partially covered & Slipped back)**  
**(Unit: Number)**

Sl. No.	State/UT Name	Target		Achievement	Percent Achievement
		2012-2013	April,2012-October,2012	April,2012-October,2012	April,2012-October,2012
(1)	(2)	(3)	(4)	(5)	(5)/(4)
1	ANDHRA PRADESH	5,096	2,037	1,490	73
2	ARUNACHAL PRADESH	292	117	0	0
3	ASSAM	3,693	1,477	615	42
4	BIHAR	8,915	3,565	3,670	103
5	CHHATISGARH	5,973	2,388	2,131	89
6	GUJARAT	795	318	331	104
7	HARYANA	940	376	269	72
8	HIMACHAL PRADESH	2,530	1,012	1,328	131
9	JAMMU AND KASHMIR	1,042	416	* 307	74
10	JHARKHAND	16,157	6,462	496	8
11	KARNATAKA	6,027	2,409	3,198	133
12	KERALA	635	253	249	98
13	MADHYA PRADESH	16,150	6,460	* 7297	113
14	MAHARASHTRA	4,980	1,992	1,187	60
15	MANIPUR	250	101	53	52
16	MEGHALAYA	540	216	83	38
17	MIZORAM	57	21	5	24
18	NAGALAND	71	29	0	0
19	ORISSA	6,709	2,682	4,799	179
20	PUDUCHERRY	23	12	0	0
21	PUNJAB	1,440	576	228	40
22	RAJASTHAN	1,069	426	769	181
23	SIKKIM	270	108	7	6
24	TAMIL NADU	6,396	2,557	2,721	106
25	TRIPURA	18	7	108	1,543
26	UTTARAKHAND	1,075	429	365	85
27	UTTAR PRADESH	23,150	9,260	728	8
28	WEST BENGAL	846	337	242	72
<b>Grand Total</b>		<b>1,15,139</b>	<b>46,043</b>	<b>32,676</b>	<b>71</b>

**Very Good:(90% or above of targets)**

BIHAR, GUJARAT, HIMACHAL PRADESH, KARNATAKA, KERALA, MADHYA PRADESH, ORISSA, RAJASTHAN, TAMIL NADU, TRIPURA

**Good:(Between 80% to 90% targets)**

CHHATISGARH, UTTARAKHAND

**Poor:(Below 80% of targets)**

ANDHRA PRADESH, ARUNACHAL PRADESH, ASSAM, HARYANA, JAMMU AND KASHMIR, JHARKHAND, MAHARASHTRA, MANIPUR, MEGHALAYA, MIZORAM, NAGALAND, PUDUCHERRY, PUNJAB, SIKKIM, UTTAR PRADESH, WEST BENGAL

\* Figures have been reconciled with that of Ministry of Drinking Water & Sanitation.



# Rural Areas- National Rural Drinking Water Programme (NRDWP)

Habitations covered (Partially Covered & Slipped back)

% Achievement of Target  
During April - October 2012

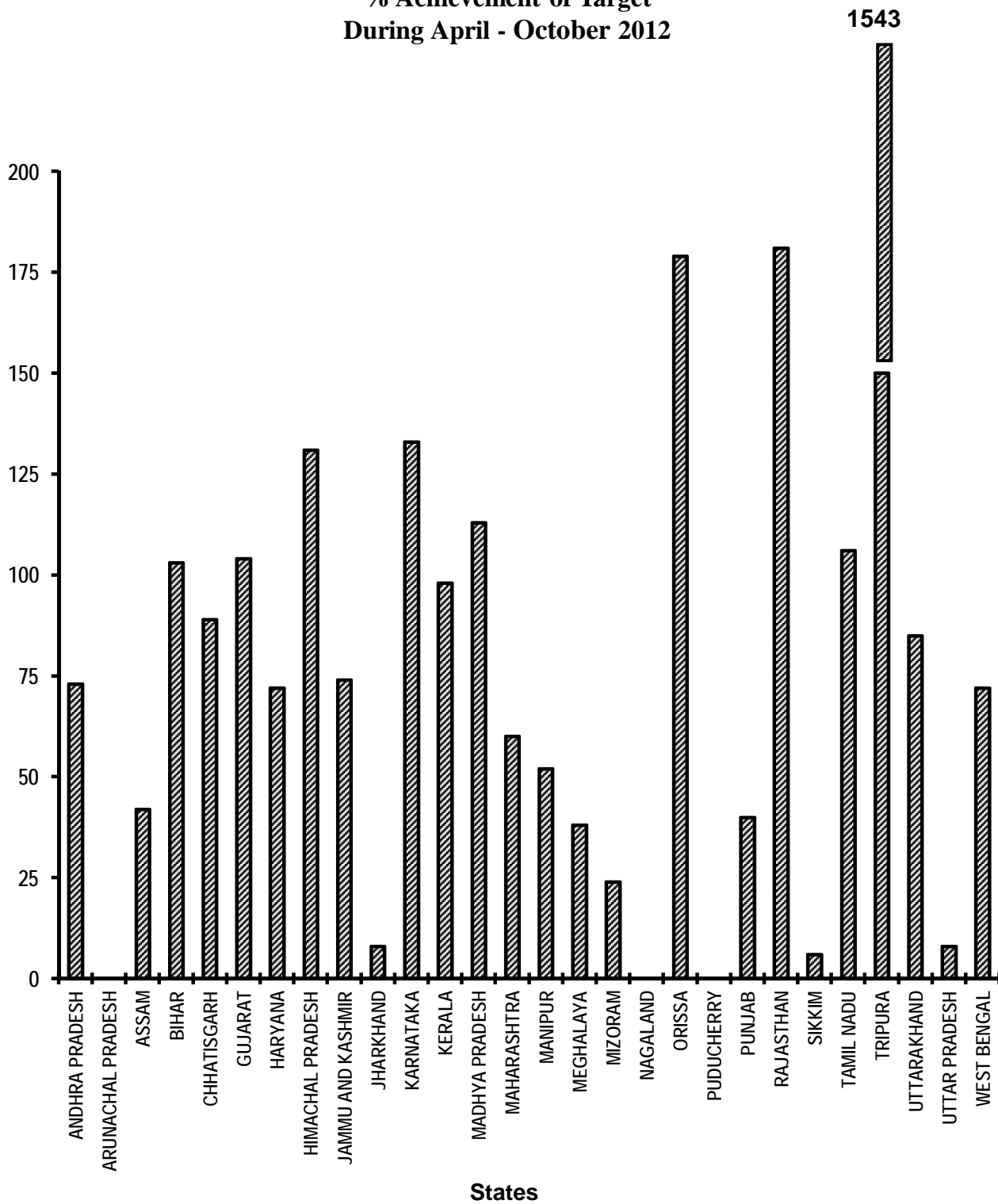


Table - 9(B)

**Rural Areas: National Rural Drinking Water Programme (NRDWP)**  
**Coverage of water quality affected habitations**  
**(Unit: Number)**

Sl. No.	State/UT Name	Target		Achievement	Percent Achievement
		2012-2013	April, 2012-October, 2012	April, 2012-October, 2012	April, 2012-October, 2012
(1)	(2)	(3)	(4)	(5)	(5)/(4)
1	ANDHRA PRADESH	170	68	72	106
2	ASSAM	3,537	1,415	498	35
3	BIHAR	6,100	2,440	1,243	51
4	CHHATISGARH	4,589	1,836	515	28
5	GUJARAT	225	90	79	88
6	HARYANA	10	4	2	50
7	JAMMU AND KASHMIR	25	10	* 6	60
8	JHARKHAND	389	155	13	8
9	KARNATAKA	2,218	886	644	73
10	KERALA	61	24	25	104
11	MADHYA PRADESH	835	333	* 195	59
12	MAHARASHTRA	774	309	204	66
13	MEGHALAYA	40	22	1	5
14	NAGALAND	30	12	0	0
15	ORISSA	2,407	961	694	72
16	PUDUCHERRY	7	3	0	0
17	PUNJAB	33	12	2	17
18	RAJASTHAN	1,500	600	459	76
19	TAMIL NADU	64	24	31	129
20	TRIPURA	1,034	413	389	94
21	UTTAR PRADESH	850	340	8	2
22	WEST BENGAL	1,623	648	134	21
<b>Grand Total</b>		<b>26,521</b>	<b>10,605</b>	<b>5,214</b>	<b>49</b>

Very Good: (90% or above of targets)

ANDHRA PRADESH, KERALA, TAMIL NADU, TRIPURA

Good: (Between 80% to 90% targets)

GUJARAT

Poor: (Below 80% of targets)

ASSAM, BIHAR, CHHATISGARH, HARYANA, JAMMU AND KASHMIR, JHARKHAND, KARNATAKA, MADHYA PRADESH, MAHARASHTRA, MEGHALAYA, NAGALAND, ORISSA, PUDUCHERRY, PUNJAB, RAJASTHAN, UTTAR PRADESH, WEST BENGAL

\* Figures have been reconciled with that of Ministry of Drinking Water & Sanitation.

# Rural Areas- National Rural Drinking Water Programme (NRDWP)

## Coverage of Water Quality Affected Habitations

% Achievement of Target  
During April - October 2012

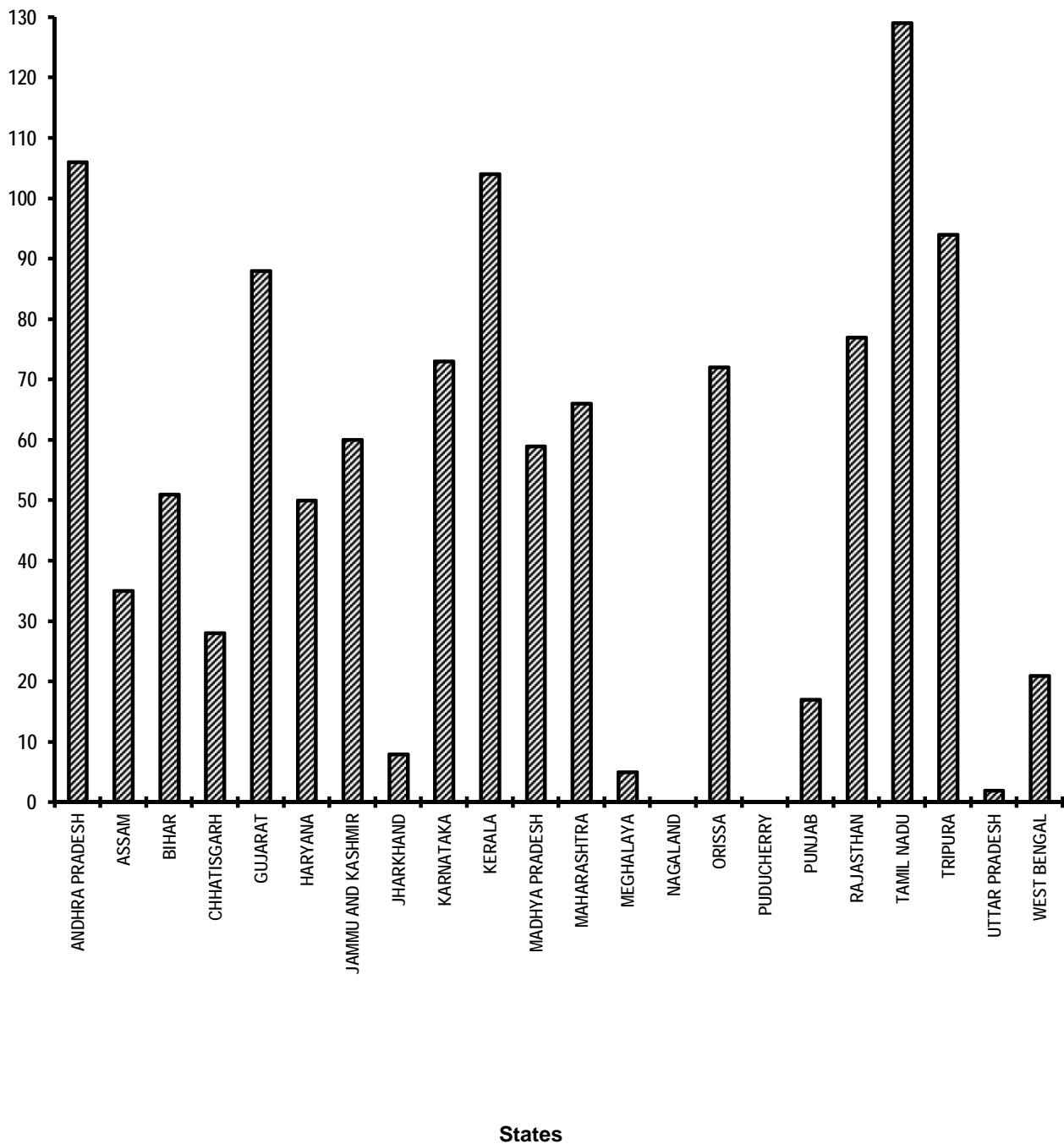


Table - 10

**Sanitation Programme in Rural Areas**  
(Unit: Number)

Sl. No.	State/UT Name	Individual Household latrines constructed (Number) April,2012-October,2012
(1)	(2)	(3)
1	ANDHRA PRADESH	1,72,571
2	ARUNACHAL PRADESH	2,136
3	ASSAM	1,23,682
4	BIHAR	4,95,970
5	CHHATISGARH	27,283
6	DELHI	0
7	GOA	0
8	GUJARAT	97,131
9	HARYANA	14,239
10	HIMACHAL PRADESH	4,228
11	JAMMU AND KASHMIR	5,678
12	JHARKHAND	21,455
13	KARNATAKA	1,06,962
14	KERALA	1,400
15	MADHYA PRADESH	2,56,572
16	MAHARASHTRA	99,402
17	MANIPUR	17,162
18	MEGHALAYA	3,180
19	MIZORAM	3,333
20	NAGALAND	14,466
21	ORISSA	1,08,905
22	PUDUCHERRY	0
23	PUNJAB	46,179
24	RAJASTHAN	1,31,212
25	SIKKIM	0
26	TAMIL NADU	1,81,641
27	TRIPURA	302
28	UTTARAKHAND	53,726
29	UTTAR PRADESH	43,181
30	WEST BENGAL	3,22,265
31	ANDAMAN AND NICOBAR ISLANDS	0
32	CHANDIGARH	0
33	DADRA AND NAGAR HAVELI	0
34	DAMAN AND DIU	0
35	LAKSHADWEEP	0
<b>Grand Total</b>		<b>23,54,261</b>

Table - 11

**Institutional Delivery**  
(Unit: Number)

Sl. No.	State/UT Name	Delivery in institutions (Number) April,2012- October,2012
(1)	(2)	(3)
1	ANDHRA PRADESH	8,08,451
2	ARUNACHAL PRADESH	0
3	ASSAM	0
4	BIHAR	5,12,266
5	CHHATISGARH	1,46,960
6	DELHI	1,71,504
7	GOA	10,006
8	GUJARAT	6,22,888
9	HARYANA	2,20,551
10	HIMACHAL PRADESH	41,492
11	JAMMU AND KASHMIR	97,067
12	JHARKHAND	1,96,924
13	KARNATAKA	4,36,122
14	KERALA	2,62,107
15	MADHYA PRADESH	6,52,849
16	MAHARASHTRA	13,10,694
17	MANIPUR	10,597
18	MEGHALAYA	19,335
19	MIZORAM	5,432
20	NAGALAND	3,593
21	ORISSA	3,57,054
22	PUDUCHERRY	21,561
23	PUNJAB	1,94,638
24	RAJASTHAN	7,72,915
25	SIKKIM	3,864
26	TAMIL NADU	6,03,686
27	TRIPURA	25,552
28	UTTARAKHAND	58,053
29	UTTAR PRADESH	14,07,232
30	WEST BENGAL	4,27,391
31	ANDAMAN AND NICOBAR ISLANDS	2,902
32	CHANDIGARH	13,363
33	DADRA AND NAGAR HAVELI	3,247
34	DAMAN AND DIU	2,005
35	LAKSHADWEEP	389
<b>Grand Total</b>		<b>94,22,690</b>

Table - 12

**SC Families Assisted**  
(Unit: Number)

Sl. No.	State/UT Name	Target		Achievement	Percent Achievement
		2012-2013	April,2012-October,2012	April,2012-October,2012	April,2012-October,2012
(1)	(2)	(3)	(4)	(5)	(5)/(4)
1	ANDHRA PRADESH	7,97,642	4,65,290	1,43,243	31
2	ASSAM	37,655	21,965	16,903	77
3	BIHAR	1,54,886	90,349	3,90,854	433
4	CHHATISGARH	1,74,495	1,01,787	279	0
5	DELHI	19,399	11,314	1,764	16
6	GOA	16,044	9,359	0	0
7	GUJARAT	1,25,353	73,122	89,687	123
8	HARYANA	1,02,407	59,737	54,123	91
9	HIMACHAL PRADESH	29,289	17,084	37,695	221
10	JAMMU AND KASHMIR	13,420	7,826	84,445	1,079
11	JHARKHAND	28,385	16,555	4,29,058	2,592
12	KARNATAKA	3,91,580	2,28,420	1,85,271	81
13	KERALA	1,42,953	83,388	20,240	24
14	MADHYA PRADESH	3,15,694	1,84,154	1,35,018	73
15	MAHARASHTRA	6,67,471	3,89,356	73,491	19
16	MANIPUR	5,407	3,152	0	0
17	ORISSA	1,54,187	89,942	10,007	11
18	PUDUCHERRY	10,176	5,936	697	12
19	PUNJAB	1,35,792	79,212	17,390	22
20	RAJASTHAN	3,49,321	2,03,770	1,77,581	87
21	SIKKIM	1,326	770	1,191	155
22	TAMIL NADU	9,50,911	5,54,696	3,74,982	68
23	TRIPURA	41,923	24,453	3,059	13
24	UTTARAKHAND	79,574	46,417	3,887	8
25	UTTAR PRADESH	11,61,183	6,77,355	62,536	9
26	WEST BENGAL	6,89,853	4,02,413	12,83,753	319
27	CHANDIGARH	905	525	560	107
<b>Grand Total</b>		<b>65,97,231</b>	<b>38,48,347</b>	<b>35,97,714</b>	<b>93</b>

Very Good:(90% or above of targets)

BIHAR, GUJARAT, HARYANA, HIMACHAL PRADESH, JAMMU AND KASHMIR, JHARKHAND, SIKKIM, WEST BENGAL, CHANDIGARH

Good:(Between 80% to 90% targets)

KARNATAKA, RAJASTHAN

Poor:(Below 80% of targets)

ANDHRA PRADESH, ASSAM, CHHATISGARH, DELHI, GOA, KERALA, MADHYA PRADESH, MAHARASHTRA, MANIPUR, ORISSA, PUDUCHERRY, PUNJAB, TAMIL NADU, TRIPURA, UTTARAKHAND, UTTAR PRADESH

# SC Families Assisted

% Achievement of Target

During April - October 2012

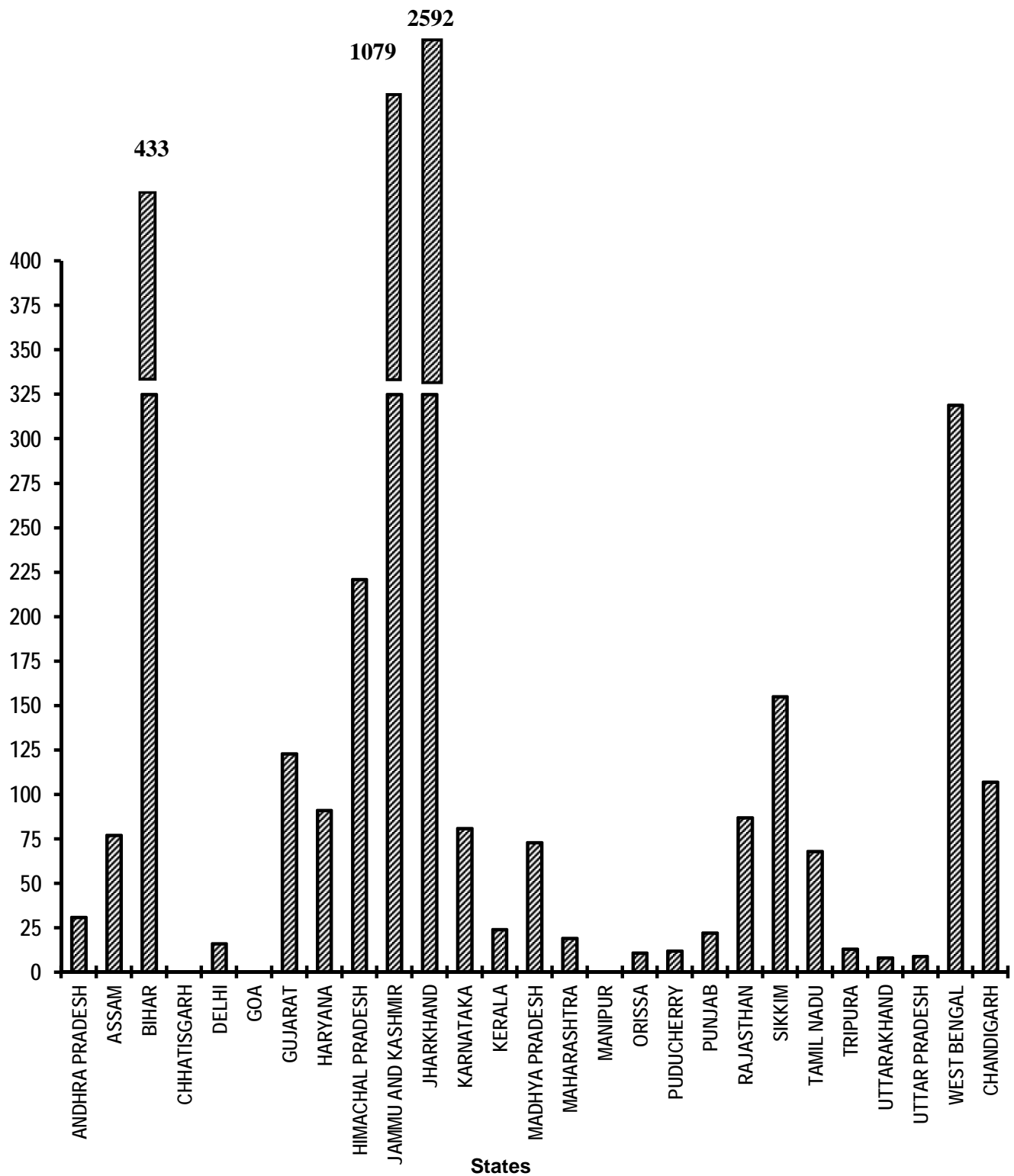


Table - 13

**Universalization of ICDS Scheme**  
**ICDS Blocks Operational (Cumulative)**  
**(Unit: Number)**

Sl. No.	State/UT Name	Target		Achievement	Percent Achievement
		2012-2013	April, 2012-October, 2012	April, 2012-October, 2012	April, 2012-October, 2012
(1)	(2)	(3)	(4)	(5)	(5)/(4)
1	ANDHRA PRADESH	388	387	387	100
2	ARUNACHAL PRADESH	98	98	93	95
3	ASSAM	231	231	231	100
4	BIHAR	544	544	544	100
5	CHHATISGARH	220	220	163	74
6	DELHI	95	95	94	99
7	GOA	11	11	11	100
8	GUJARAT	336	336	336	100
9	HARYANA	148	148	148	100
10	HIMACHAL PRADESH	78	78	78	100
11	JAMMU AND KASHMIR	141	141	141	100
12	JHARKHAND	206	204	204	100
13	KARNATAKA	186	185	185	100
14	KERALA	258	258	258	100
15	MADHYA PRADESH	453	453	453	100
16	MAHARASHTRA	553	553	553	100
17	MANIPUR	42	42	42	100
18	MEGHALAYA	41	41	41	100
19	MIZORAM	27	27	27	100
20	NAGALAND	59	59	59	100
21	ORISSA	338	338	338	100
22	PUDUCHERRY	5	5	5	100
23	PUNJAB	154	154	154	100
24	RAJASTHAN	304	304	304	100
25	SIKKIM	13	13	13	100
26	TAMIL NADU	434	434	434	100
27	TRIPURA	56	56	56	100
28	UTTARAKHAND	105	105	105	100
29	UTTAR PRADESH	897	897	892	99
30	WEST BENGAL	576	576	4,899	851
31	ANDAMAN AND NICOBAR ISLANDS	5	5	5	100
32	CHANDIGARH	3	3	3	100
33	DADRA AND NAGAR HAVELI	2	2	2	100
34	DAMAN AND DIU	2	2	2	100
35	LAKSHADWEEP	9	9	9	100
<b>Grand Total</b>		<b>7,018</b>	<b>7,014</b>	<b>11,269</b>	<b>161</b>

**Very Good:(90% or above of targets)**

ANDHRA PRADESH, ARUNACHAL PRADESH, ASSAM, BIHAR, DELHI, GOA, GUJARAT, HARYANA, HIMACHAL PRADESH, JAMMU AND KASHMIR, JHARKHAND, KARNATAKA, KERALA, MADHYA PRADESH, MAHARASHTRA, MANIPUR, MEGHALAYA, MIZORAM, NAGALAND, ORISSA, PUDUCHERRY, PUNJAB, RAJASTHAN, SIKKIM, TAMIL NADU, TRIPURA, UTTARAKHAND, UTTAR PRADESH, WEST BENGAL, ANDAMAN AND NICOBAR ISLANDS, CHANDIGARH, DADRA AND NAGAR HAVELI, DAMAN AND DIU, LAKSHADWEEP

**Poor:(Below 80% of targets)**

CHHATISGARH



# Universalization of ICDS Scheme

## ICDS Blocks Operational (Cumulative)

% Achievement of Target  
During April - October 2012

851

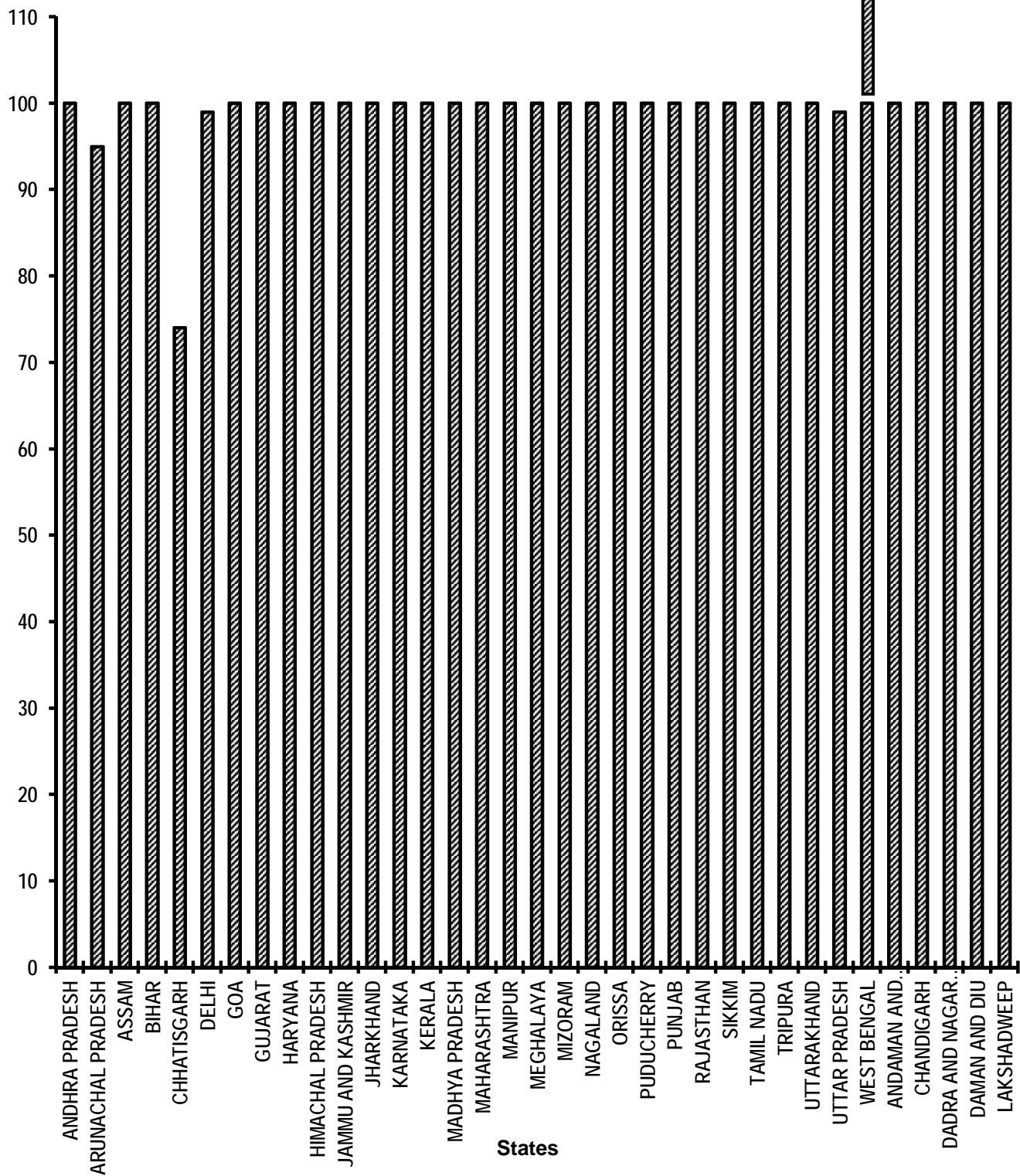


Table - 14

**Functional Anganwadis**  
**Anganwadis Functional (Cumulative)**  
**(Unit: Number)**

Sl. No.	State/UT Name	Target		Achievement	Percent Achievement
		2012-2013	April,2012-October,2012	April,2012-October,2012	April,2012-October,2012
(1)	(2)	(3)	(4)	(5)	(5)/(4)
1	ANDHRA PRADESH	89,567	89,567	87,965	98
2	ARUNACHAL PRADESH	6,146	6,146	6,028	98
3	ASSAM	60,631	60,631	58,118	96
4	BIHAR	87,887	87,887	81,817	93
5	CHHATISGARH	58,098	58,098	160	0
6	DELHI	10,921	10,921	10,615	97
7	GOA	1,262	1,262	1,262	100
8	GUJARAT	50,226	50,226	50,225	100
9	HARYANA	25,488	25,488	25,290	99
10	HIMACHAL PRADESH	18,783	18,783	18,598	99
11	JAMMU AND KASHMIR	27,706	27,706	28,532	103
12	JHARKHAND	38,252	38,252	38,365	100
13	KARNATAKA	63,377	63,377	64,411	102
14	KERALA	33,102	33,102	33,096	100
15	MADHYA PRADESH	90,999	90,999	78,929	87
16	MAHARASHTRA	1,08,784	1,08,784	95,906	88
17	MANIPUR	10,859	10,859	9,795	90
18	MEGHALAYA	5,115	5,115	5,115	100
19	MIZORAM	1,980	1,980	1,980	100
20	NAGALAND	3,455	3,455	3,455	100
21	ORISSA	72,063	72,063	71,134	99
22	PUDUCHERRY	788	788	788	100
23	PUNJAB	26,656	26,656	26,656	100
24	RAJASTHAN	60,069	60,069	59,138	98
25	SIKKIM	1,233	1,233	1,233	100
26	TAMIL NADU	54,439	54,439	54,439	100
27	TRIPURA	9,906	9,906	9,906	100
28	UTTARAKHAND	20,923	20,923	18,355	88
29	UTTAR PRADESH	1,87,267	1,87,267	1,86,460	100
30	WEST BENGAL	1,16,858	1,16,858	2,11,196	181
31	ANDAMAN AND NICOBAR ISLANDS	711	711	699	98
32	CHANDIGARH	468	468	420	90
33	DADRA AND NAGAR HAVELI	267	267	268	100
34	DAMAN AND DIU	105	105	97	92
35	LAKSHADWEEP	107	107	107	100
<b>Grand Total</b>		<b>13,44,498</b>	<b>13,44,498</b>	<b>13,40,558</b>	<b>100</b>

**Very Good:(90% or above of targets)**

ANDHRA PRADESH, ARUNACHAL PRADESH, ASSAM, BIHAR, DELHI, GOA, GUJARAT, HARYANA, HIMACHAL PRADESH, JAMMU AND KASHMIR, JHARKHAND, KARNATAKA, KERALA, MANIPUR, MEGHALAYA, MIZORAM, NAGALAND, ORISSA, PUDUCHERRY, PUNJAB, RAJASTHAN, SIKKIM, TAMIL NADU, TRIPURA, UTTAR PRADESH, WEST BENGAL, ANDAMAN AND NICOBAR ISLANDS, CHANDIGARH, DADRA AND NAGAR HAVELI, DAMAN AND DIU, LAKSHADWEEP

**Good:(Between 80% to 90% targets)**

MADHYA PRADESH, MAHARASHTRA, UTTARAKHAND

**Poor:(Below 80% of targets)**

CHHATISGARH

# Functional Anganwadis (Cumulative)

% Achievement of Target  
During April - October 2012

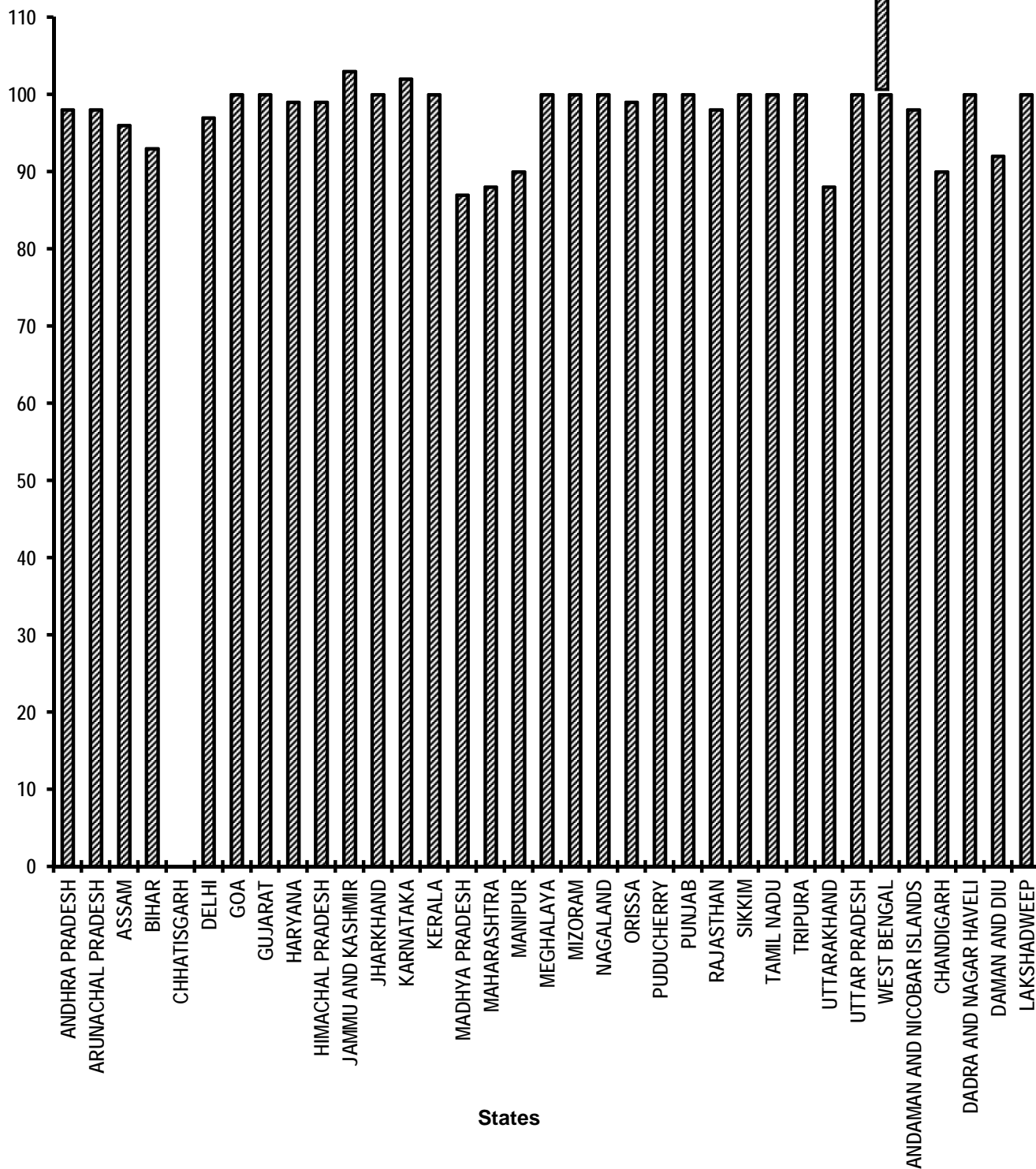


Table - 15

**No. of Urban poor families assisted under Seven Point Charter**  
**Poor Families Assisted**  
**(Unit: Number)**

Sl. No.	State/UT Name	Target		Achievement	Percent Achievement
		2012-2013	April,2012-October,2012	April,2012-October,2012	April,2012-October,2012
(1)	(2)	(3)	(4)	(5)	(5)/(4)
1	ANDHRA PRADESH	18,750	10,937	4,57,687	4,185
2	ARUNACHAL PRADESH	338	196	0	0
3	ASSAM	2,850	1,661	204	12
4	BIHAR	16,500	9,625	0	0
5	CHHATISGARH	16,500	9,625	0	0
6	DELHI	18,750	10,936	0	0
7	GOA	52	30	0	0
8	GUJARAT	18,750	10,936	21,160	193
9	HARYANA	3,112	1,815	218	12
10	HIMACHAL PRADESH	563	328	0	0
11	JAMMU AND KASHMIR	3,750	2,186	0	0
12	JHARKHAND	7,500	4,375	1,050	24
13	KARNATAKA	3,750	2,186	2,153	98
14	KERALA	7,500	4,375	1,850	42
15	MADHYA PRADESH	18,750	10,936	3,643	33
16	MAHARASHTRA	60,000	35,000	16,141	46
17	MANIPUR	1,500	875	0	0
18	MEGHALAYA	375	219	0	0
19	MIZORAM	750	436	0	0
20	NAGALAND	1,125	655	0	0
21	ORISSA	3,375	1,968	630	32
22	PUDUCHERRY	825	481	5,700	1,185
23	PUNJAB	6,000	3,500	2,232	64
24	RAJASTHAN	11,250	6,561	10,869	166
25	SIKKIM	90	51	1,170	2,294
26	TAMIL NADU	22,500	13,125	3,922	30
27	TRIPURA	375	219	1,519	694
28	UTTARAKHAND	1,875	1,094	606	55
29	UTTAR PRADESH	22,500	13,125	193	1
30	WEST BENGAL	26,250	15,311	79,834	521
31	ANDAMAN AND NICOBAR ISLANDS	15	8	0	0
32	CHANDIGARH	3,750	2,186	186	9
33	DADRA AND NAGAR HAVELI	30	16	0	0
<b>Grand Total</b>		<b>3,00,000</b>	<b>1,74,977</b>	<b>6,10,967</b>	<b>349</b>

**Very Good:(90% or above of targets)**

ANDHRA PRADESH, GUJARAT, KARNATAKA, PUDUCHERRY, RAJASTHAN, SIKKIM, TRIPURA, WEST BENGAL

**Poor:(Below 80% of targets)**

ARUNACHAL PRADESH, ASSAM, BIHAR, CHHATISGARH, DELHI, GOA, HARYANA, HIMACHAL PRADESH, JAMMU AND KASHMIR, JHARKHAND, KERALA, MADHYA PRADESH, MAHARASHTRA, MANIPUR, MEGHALAYA, MIZORAM, NAGALAND, ORISSA, PUNJAB, TAMIL NADU, UTTARAKHAND, UTTAR PRADESH, ANDAMAN AND NICOBAR ISLANDS, CHANDIGARH, DADRA AND NAGAR HAVELI

# **No. of Urban poor families assisted under Seven Point Charter**

## **Poor Families Assisted**

### **% Achievement of Target**

**During April - October 2012**

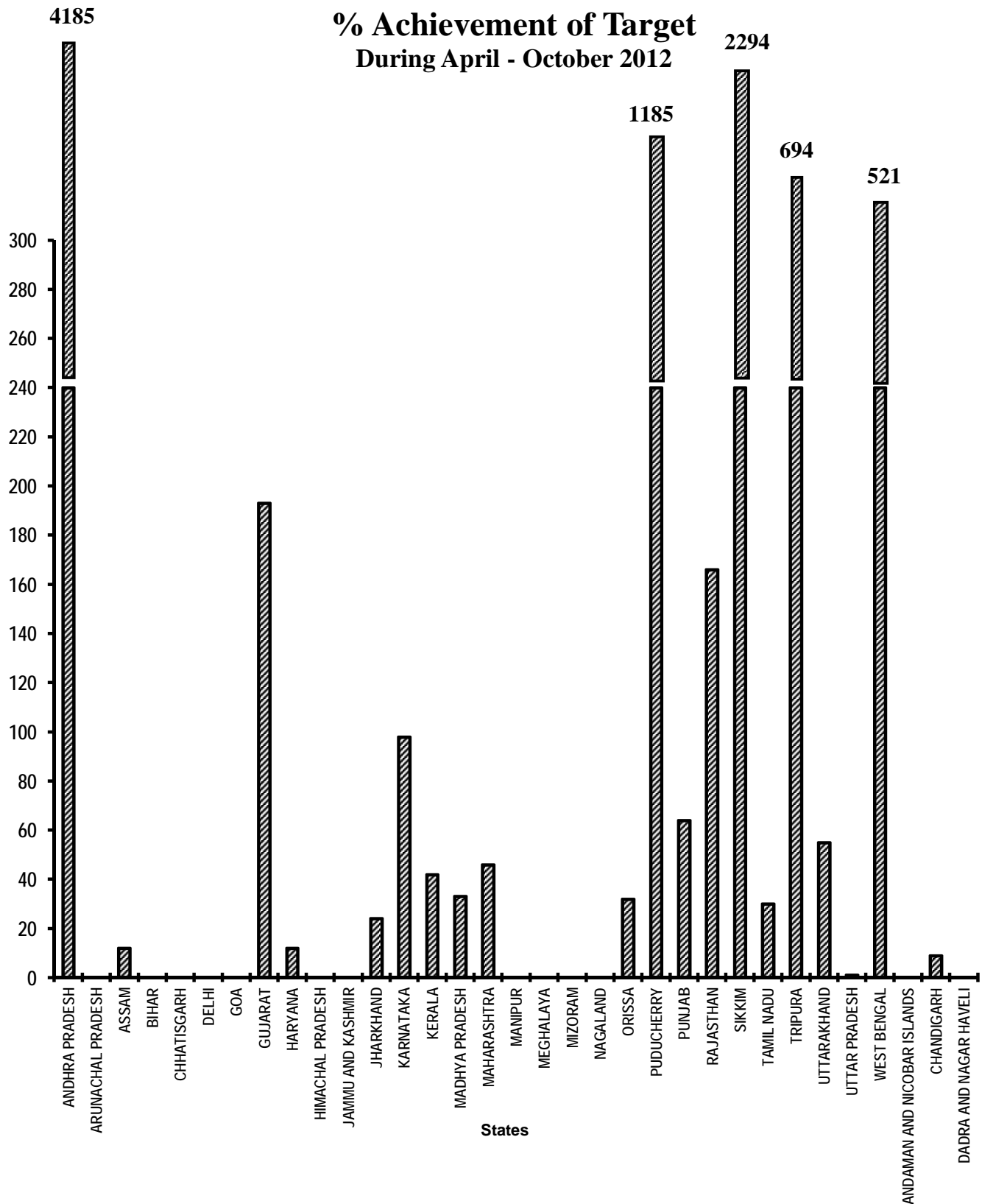


Table - 16(A)

**Afforestation ( Public and Forest Lands)  
Area Covered under Plantation  
(Unit: Hectares)**

Sl. No.	State/UT Name	Target		Achievement	Percent Achievement
		2012-2013	April,2012-October,2012	April,2012-October,2012	April,2012-October,2012
(1)	(2)	(3)	(4)	(5)	(5)/(4)
1	ANDHRA PRADESH	3,85,400	2,24,816	3,71,639	165
2	ARUNACHAL PRADESH	10,800	6,300	319	5
3	ASSAM	5,650	3,295	0	0
4	BIHAR	22,700	13,244	27,400	207
5	CHHATISGARH	50,400	29,400	83,790	285
6	DELHI	1,150	669	935	140
7	GOA	450	265	453	171
8	GUJARAT	1,40,500	81,960	1,05,911	129
9	HARYANA	57,000	33,250	50,374	152
10	HIMACHAL PRADESH	28,900	16,860	19,718	117
11	JAMMU AND KASHMIR	7,250	4,230	1,219	29
12	JHARKHAND	46,200	26,950	10,462	39
13	KARNATAKA	67,000	39,085	78,820	202
14	KERALA	3,950	2,305	10,154	441
15	MADHYA PRADESH	1,10,700	64,575	1,05,738	164
16	MAHARASHTRA	1,22,900	71,690	1,71,946	240
17	MANIPUR	18,000	10,500	5,957	57
18	MEGHALAYA	6,850	3,995	4,313	108
19	MIZORAM	6,250	3,645	2,825	78
20	NAGALAND	10,600	6,181	0	0
21	ORISSA	1,73,300	1,01,090	79,207	78
22	PUDUCHERRY	35	20	17	85
23	PUNJAB	6,950	4,053	8,409	207
24	RAJASTHAN	71,300	41,590	45,880	110
25	SIKKIM	7,450	4,345	9,019	208
26	TAMIL NADU	50,700	29,575	5,309	18
27	TRIPURA	27,200	15,865	19,130	121
28	UTTARAKHAND	23,000	13,415	16,208	121
29	UTTAR PRADESH	81,700	47,657	60,931	128
30	WEST BENGAL	16,000	9,331	8,777	94
31	ANDAMAN AND NICOBAR ISLANDS	1,600	931	709	76
32	CHANDIGARH	300	175	206	118
33	DADRA AND NAGAR HAVELI	250	145	200	138
34	DAMAN AND DIU	15	7	6	86
35	LAKSHADWEEP	20	11	1	9
<b>Grand Total</b>		<b>15,62,470</b>	<b>9,11,425</b>	<b>13,05,982</b>	<b>143</b>

**Very Good:(90% or above of targets)**

ANDHRA PRADESH, BIHAR, CHHATISGARH, DELHI, GOA, GUJARAT, HARYANA, HIMACHAL PRADESH, KARNATAKA, KERALA, MADHYA PRADESH, MAHARASHTRA, MEGHALAYA, PUNJAB, RAJASTHAN, SIKKIM, TRIPURA, UTTARAKHAND, UTTAR PRADESH, WEST BENGAL, CHANDIGARH, DADRA AND NAGAR HAVELI

**Good:(Between 80% to 90% targets)**

PUDUCHERRY, DAMAN AND DIU

**Poor:(Below 80% of targets)**

ARUNACHAL PRADESH, ASSAM, JAMMU AND KASHMIR, JHARKHAND, MANIPUR, MIZORAM, NAGALAND, ORISSA, TAMIL NADU, ANDAMAN AND NICOBAR ISLANDS, LAKSHADWEEP

# Afforestation (Public and Forest Lands)

## Area Covered under Plantation

% Achievement of Target  
During April - October 2012

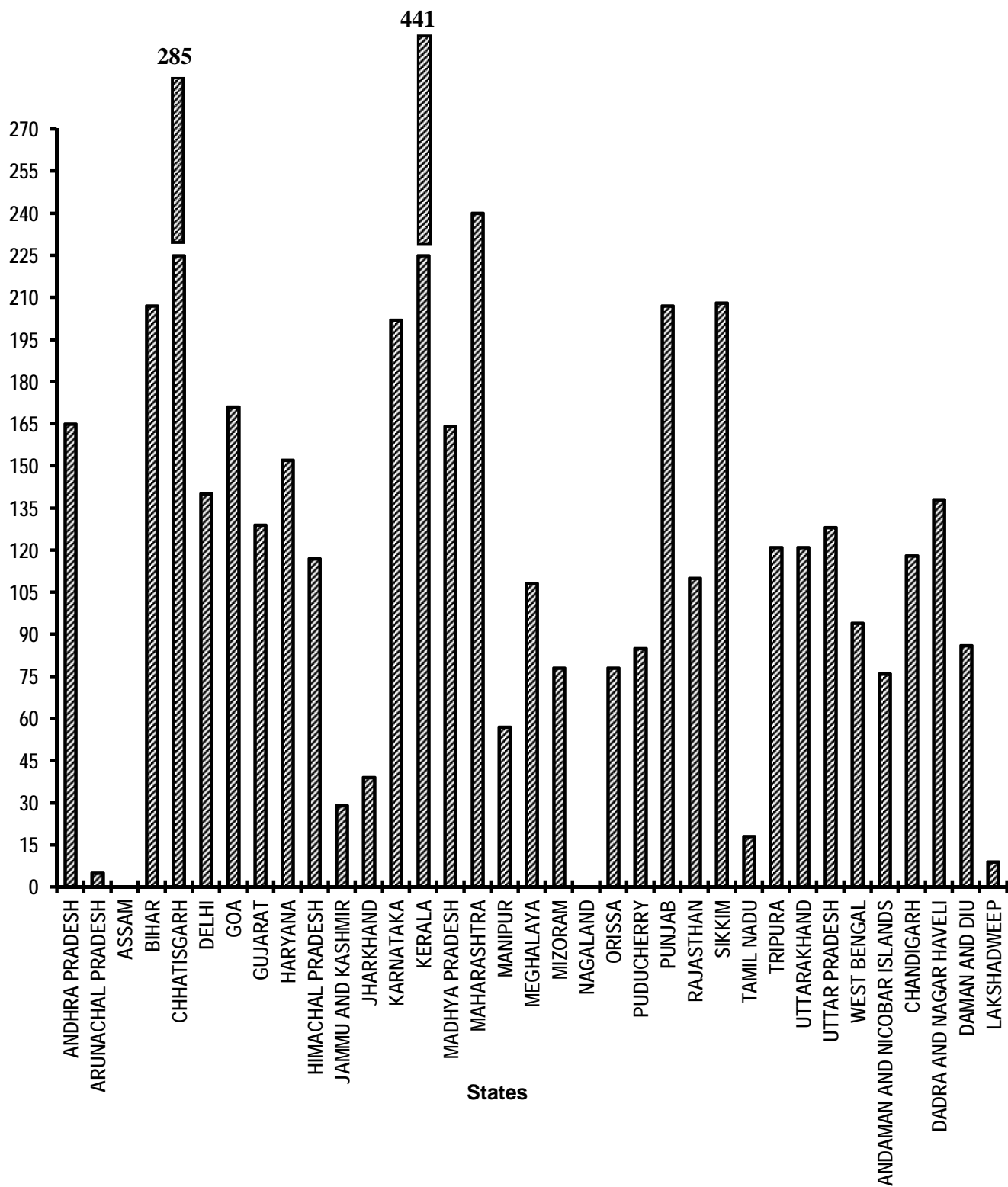


Table - 16(B)

**Afforestation ( Public and Forest Lands)**  
**Seedlings planted**  
**(Unit: Number)**

Sl. No.	State/UT Name	Target		Achievement	Percent Achievement
		2012-2013	April,2012-October,2012	April,2012-October,2012	April,2012-October,2012
(1)	(2)	(3)	(4)	(5)	(5)/(4)
1	ANDHRA PRADESH	25,05,10,000	14,61,30,833	31,31,31,000	214
2	ARUNACHAL PRADESH	70,20,000	40,95,000	1,85,462	5
3	ASSAM	36,73,000	21,42,585	0	0
4	BIHAR	1,47,55,000	86,07,085	1,78,09,800	207
5	CHHATISGARH	3,27,60,000	1,91,10,000	6,43,54,000	337
6	DELHI	7,48,000	4,36,331	7,09,123	163
7	GOA	2,93,000	1,70,919	6,78,000	397
8	GUJARAT	9,13,25,000	5,32,72,919	10,49,69,000	197
9	HARYANA	3,70,50,000	2,16,12,500	3,88,47,000	180
10	HIMACHAL PRADESH	1,87,85,000	1,09,57,915	1,28,17,000	117
11	JAMMU AND KASHMIR	47,13,000	27,49,250	8,53,000	31
12	JHARKHAND	3,00,30,000	1,75,17,500	1,52,49,078	87
13	KARNATAKA	4,35,50,000	2,54,04,169	6,56,79,000	259
14	KERALA	25,68,000	14,98,000	1,62,63,544	1,086
15	MADHYA PRADESH	7,19,55,000	4,19,73,750	6,87,30,000	164
16	MAHARASHTRA	7,98,85,000	4,65,99,581	14,97,29,000	321
17	MANIPUR	1,17,00,000	68,25,000	47,12,666	69
18	MEGHALAYA	44,53,000	25,97,581	29,16,287	112
19	MIZORAM	40,63,000	23,70,081	8,59,807	36
20	NAGALAND	68,90,000	40,19,165	0	0
21	ORISSA	11,26,45,000	6,57,09,581	5,25,79,000	80
22	PUDUCHERRY	23,000	13,415	16,980	127
23	PUNJAB	45,18,000	26,35,500	89,60,000	340
24	RAJASTHAN	4,63,45,000	2,70,34,581	2,14,31,000	79
25	SIKKIM	48,43,000	28,25,081	60,27,395	213
26	TAMIL NADU	3,29,55,000	1,92,23,750	21,82,757	11
27	TRIPURA	1,76,80,000	1,03,13,331	1,06,46,300	103
28	UTTARAKHAND	1,49,50,000	87,20,831	1,76,80,000	203
29	UTTAR PRADESH	5,31,05,000	3,09,77,915	4,91,33,765	159
30	WEST BENGAL	1,04,00,000	60,66,665	1,53,03,614	252
31	ANDAMAN AND NICOBAR ISLANDS	10,40,000	6,06,668	4,40,478	73
32	CHANDIGARH	1,95,000	1,13,750	82,558	73
33	DADRA AND NAGAR HAVELI	1,63,000	95,083	3,28,000	345
34	DAMAN AND DIU	10,000	5,831	20,038	344
35	LAKSHADWEEP	13,000	7,583	1,385	18
<b>Grand Total</b>		<b>1,01,56,11,000</b>	<b>59,24,39,729</b>	<b>1,06,33,26,037</b>	<b>179</b>

**Very Good:(90% or above of targets)**

ANDHRA PRADESH, BIHAR, CHHATISGARH, DELHI, GOA, GUJARAT, HARYANA, HIMACHAL PRADESH, KARNATAKA, KERALA, MADHYA PRADESH, MAHARASHTRA, MEGHALAYA, PUDUCHERRY, PUNJAB, SIKKIM, TRIPURA, UTTARAKHAND, UTTAR PRADESH, WEST BENGAL, DADRA AND NAGAR HAVELI, DAMAN AND DIU

**Good:(Between 80% to 90% targets)**

JHARKHAND, ORISSA

**Poor:(Below 80% of targets)**

ARUNACHAL PRADESH, ASSAM, JAMMU AND KASHMIR, MANIPUR, MIZORAM, NAGALAND, RAJASTHAN, TAMIL NADU, ANDAMAN AND NICOBAR ISLANDS, CHANDIGARH, LAKSHADWEEP



# Afforestation (Public and Forest Lands)

## Seedlings planted

% Achievement of Target  
During April - October 2012

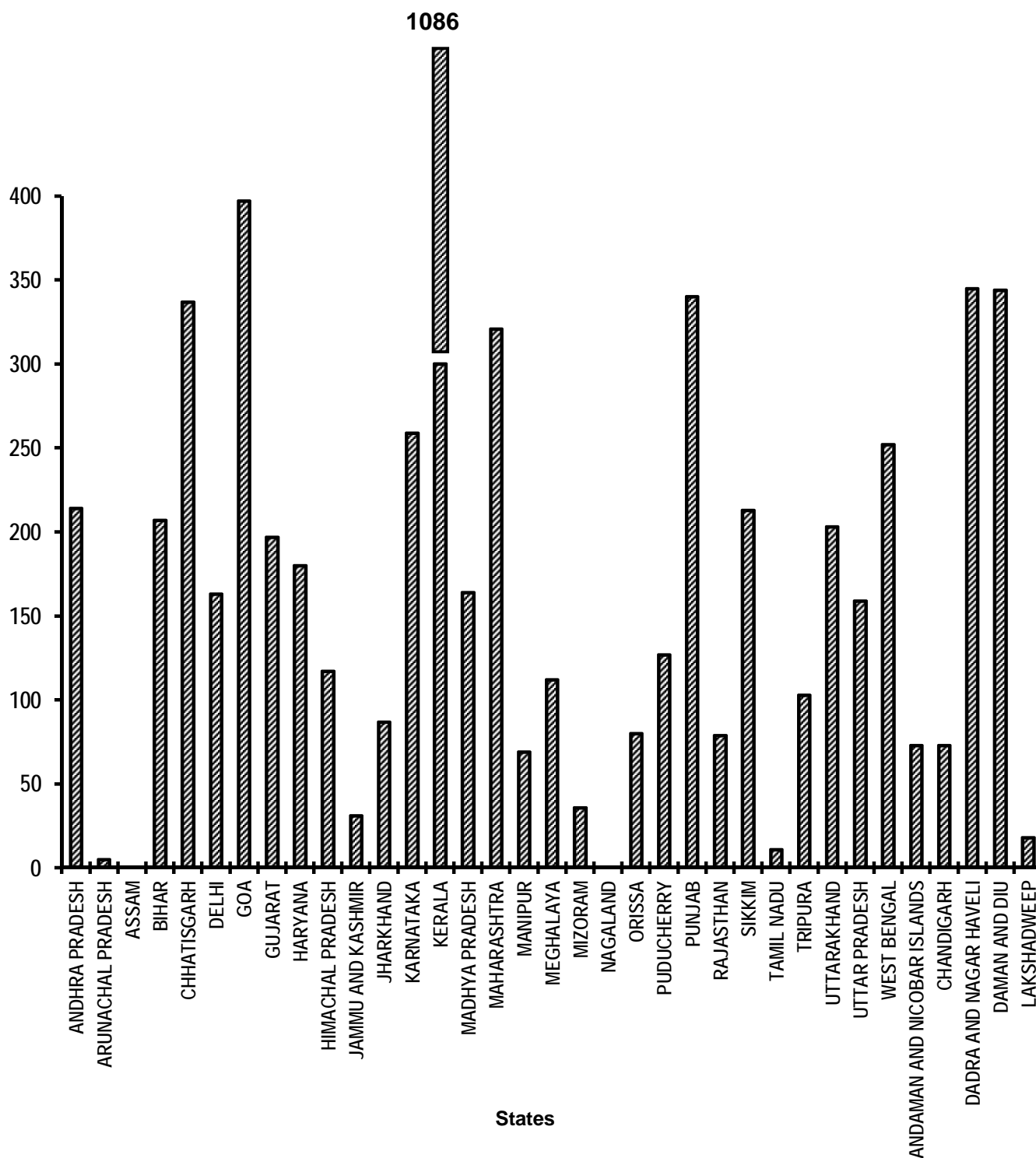


Table - 17

**Rural Roads - PMGSY**  
**Length of Road Constructed**  
**(Unit: Kilometer)**

Sl. No.	State/UT Name	Target		Achievement	Percent Achievement
		2012-2013	April,2012-October,2012	April,2012-October,2012	April,2012-October,2012
(1)	(2)	(3)	(4)	(5)	(5)/(4)
1	ANDHRA PRADESH	400	133	447	336
2	ARUNACHAL PRADESH	325	108	84	78
3	ASSAM	1,175	391	466	119
4	BIHAR	6,420	2,140	3,441	161
5	CHHATISGARH	2,370	790	346	44
6	GUJARAT	140	46	259	563
7	HARYANA	30	10	57	570
8	HIMACHAL PRADESH	980	326	96	29
9	JAMMU AND KASHMIR	1,335	445	987	222
10	JHARKHAND	2,010	670	492	73
11	KARNATAKA	205	68	242	356
12	KERALA	390	130	53	41
13	MADHYA PRADESH	2,760	920	949	103
14	MAHARASHTRA	680	226	345	153
15	MANIPUR	60	20	89	445
16	MEGHALAYA	60	20	13	65
17	MIZORAM	120	40	36	90
18	NAGALAND	310	103	0	0
19	ORISSA	4,170	1,390	986	71
20	PUNJAB	165	56	172	307
21	RAJASTHAN	1,975	657	321	49
22	SIKKIM	270	90	22	24
23	TAMIL NADU	80	26	54	208
24	TRIPURA	340	113	50	44
25	UTTARAKHAND	560	186	247	133
26	UTTAR PRADESH	1,230	410	198	48
27	WEST BENGAL	1,440	480	# 2083	434
<i>Grand Total</i>		30,000	9,994	12,535	125

**Very Good:(90% or above of targets)**

ANDHRA PRADESH, ASSAM, BIHAR, GUJARAT, HARYANA, JAMMU AND KASHMIR, KARNATAKA, MADHYA PRADESH, MAHARASHTRA, MANIPUR, MIZORAM, PUNJAB, TAMIL NADU, UTTARAKHAND, WEST BENGAL

**Poor:(Below 80% of targets)**

ARUNACHAL PRADESH, CHHATISGARH, HIMACHAL PRADESH, JHARKHAND, KERALA, MEGHALAYA, NAGALAND, ORISSA, RAJASTHAN, SIKKIM, TRIPURA, UTTAR PRADESH

# Previous month figure repeated.

# Rural Roads - PMGSY

## Length of Road Constructed

% Achievement of Target  
During April - October 2012

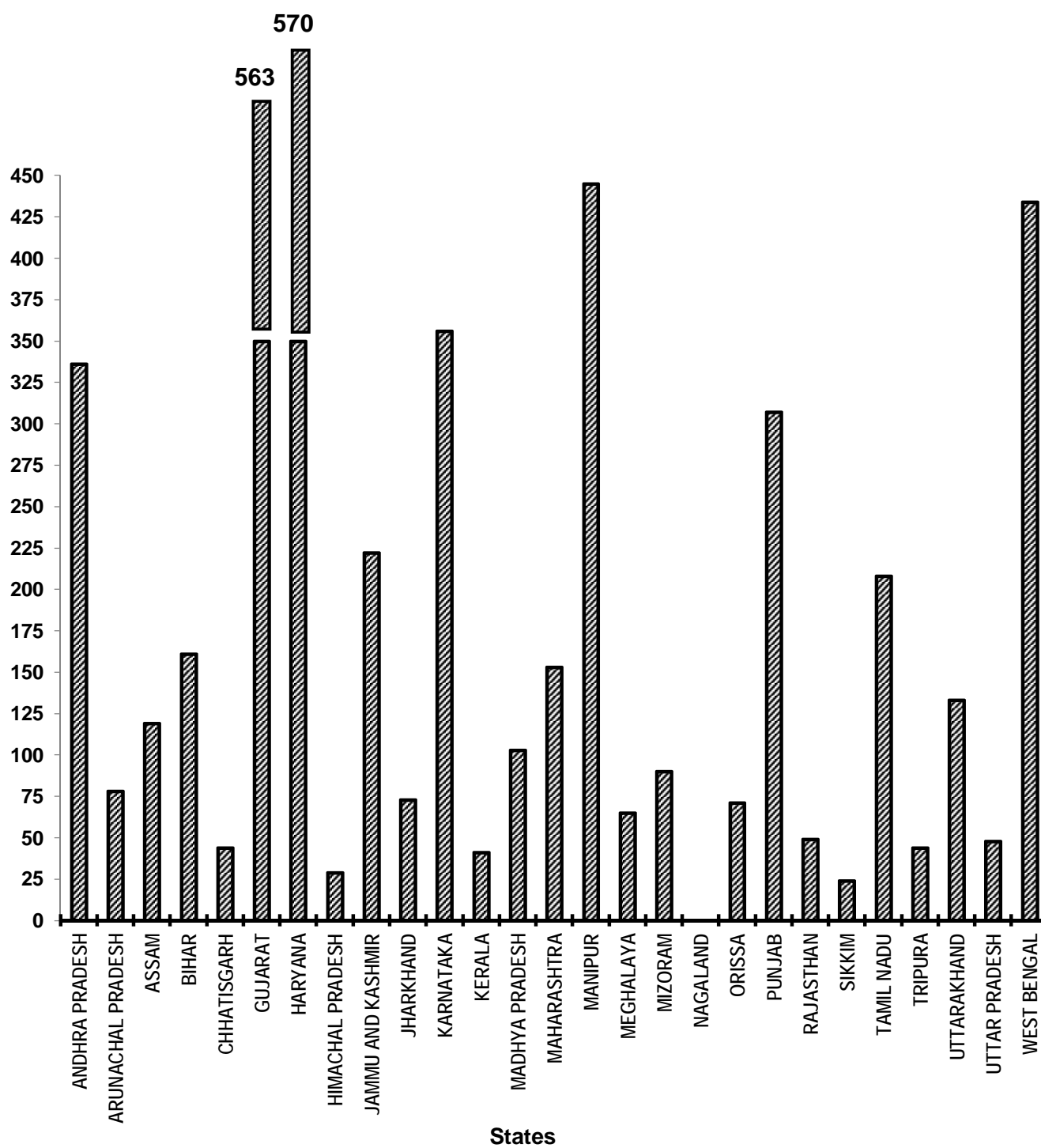


Table - 18

**Rajiv Gandhi Grameen Vidyutikaran Yojana**  
**Villages electrified**  
**(Unit: Number)**

Sl. No.	State/UT Name	Target #		Achievement	Percent Achievement
		2012-2013	April, 2012-October, 2012	April, 2012-October, 2012	April, 2012-October, 2012
(1)	(2)	(3)	(4)	(5)	(5)/(4)
1	ARUNACHAL PRADESH	1,450	626	* 166	27
2	ASSAM	2,062	893	125	14
3	BIHAR	2,230	968	942	97
4	CHHATISGARH	901	396	74	19
5	HIMACHAL PRADESH	15	9	7	78
6	JAMMU AND KASHMIR	136	59	16	27
7	JHARKHAND	2,141	926	1,866	202
8	MADHYA PRADESH	492	213	960	451
9	MANIPUR	591	256	0	0
10	MEGHALAYA	1,616	700	216	31
11	MIZORAM	81	35	5	14
12	NAGALAND	38	16	5	31
13	ORISSA	2,174	956	304	32
14	RAJASTHAN	418	178	185	104
15	SIKKIM	5	1	0	0
16	TRIPURA	82	35	8	23
<i>Grand Total</i>		14,432	6,267	4,879	78

*Very Good: (90% or above of targets)*

**BIHAR, JHARKHAND, MADHYA PRADESH, RAJASTHAN**

*Poor: (Below 80% of targets)*

**ARUNACHAL PRADESH, ASSAM, CHHATISGARH, HIMACHAL PRADESH, JAMMU AND KASHMIR, MANIPUR, MEGHALAYA, MIZORAM, NAGALAND, ORISSA, SIKKIM, TRIPURA**

**Note: \* Figures have been reconciled with that of M/o Power.**

**# M/o Power has not supplied targets of 2012-13 for any State except the State of Himachal Pradesh and hence, last year targets have been repeated provisionally.**

# Rajiv Gandhi Grameen Vidyutikaran Yojana-RGGVY

## Villages electrified

% Achievement of Target  
During April - October 2012

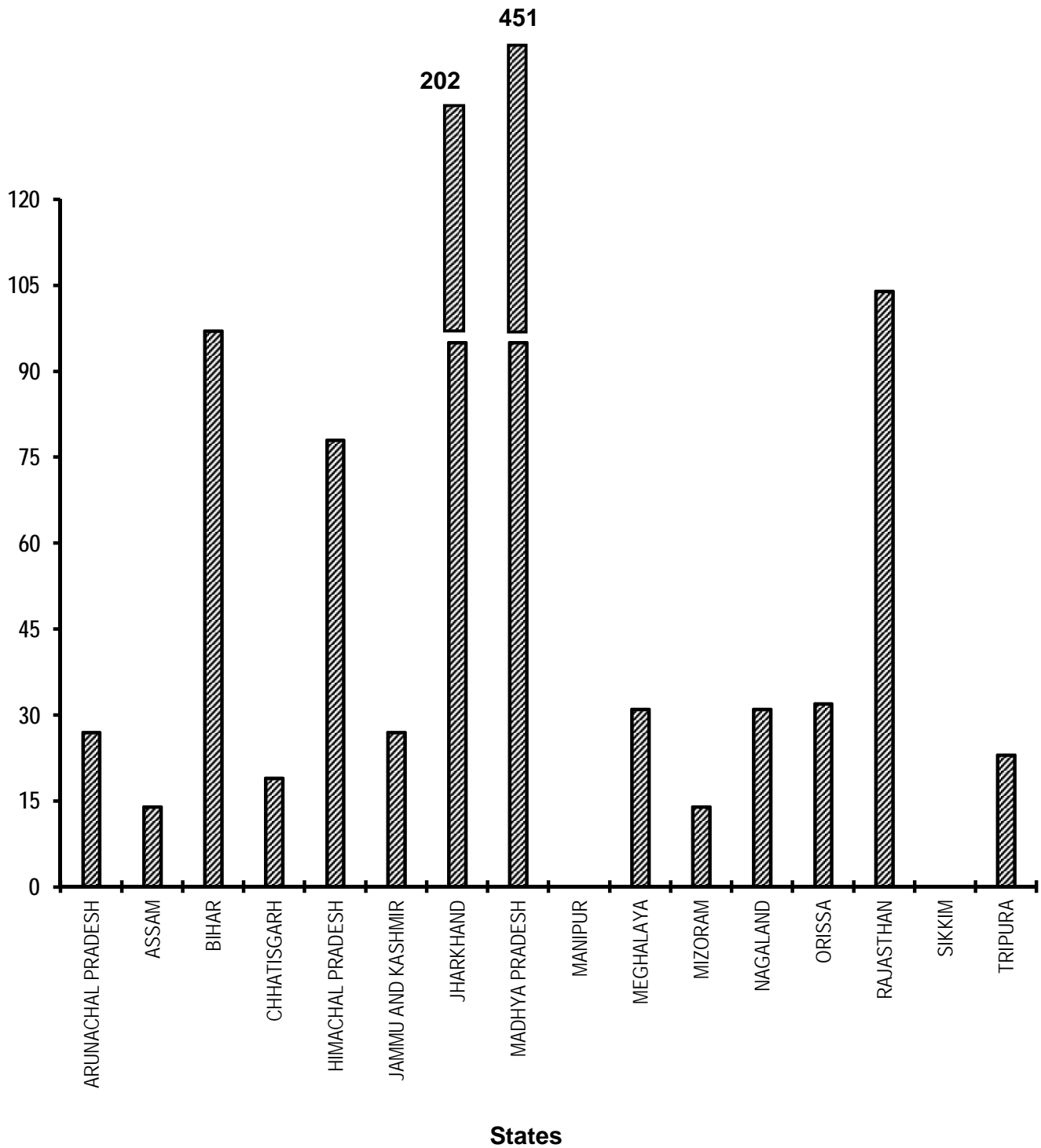


Table - 19

**Energising pump sets  
Pumps sets energized  
(Unit: Number)**

Sl. No.	State/UT Name	Target		Achievement	Percent Achievement
		2012-2013	April,2012-October,2012	April,2012-October,2012	April,2012-October,2012
(1)	(2)	(3)	(4)	(5)	(5)/(4)
1	ANDHRA PRADESH	50,000	29,166	54,179	186
2	BIHAR	2,764	1,612	1,228	76
3	CHHATISGARH	20,000	11,666	8,107	69
4	GOA	100	58	93	160
5	GUJARAT	25,000	14,583	29,304	201
6	HARYANA	19,000	11,083	9,110	82
7	HIMACHAL PRADESH #	1,175	686	1,374	200
8	JHARKHAND	22,000	12,833	1,924	15
9	KARNATAKA #	38,602	22,517	45,186	201
10	KERALA #	12,000	7,000	4,845	69
11	MADHYA PRADESH	17,237	10,054	36,813	366
12	ORISSA	1,190	693	1,526	220
13	PUDUCHERRY	25	14	7	50
14	PUNJAB	60,000	35,000	8,405	24
15	RAJASTHAN #	30,000	17,500	30,106	172
16	TAMIL NADU #	15,000	8,750	10,369	119
17	UTTARAKHAND	350	203	769	379
18	UTTAR PRADESH	22,058	12,866	4,401	34
19	WEST BENGAL	422	245	8,516	3,476
20	DAMAN AND DIU	25	14	0	0
<b>Grand Total</b>		<b>3,36,948</b>	<b>1,96,543</b>	<b>2,56,262</b>	<b>130</b>

**Very Good:(90% or above of targets)**

ANDHRA PRADESH, GOA, GUJARAT, HIMACHAL PRADESH, KARNATAKA, MADHYA PRADESH, ORISSA, RAJASTHAN, TAMIL NADU, UTTARAKHAND, WEST BENGAL

**Good:(Between 80% to 90% targets)**

HARYANA

**Poor:(Below 80% of targets)**

BIHAR, CHHATISGARH, JHARKHAND, KERALA, PUDUCHERRY, PUNJAB, UTTAR PRADESH, DAMAN AND DIU

Note: # Only 05 States have furnished the targets for the year 2012-13 and for rest of the States the targets have been repeated provisionally.

# Energising Pump sets

## Pumps sets energized

% Achievement of Target  
During April - October 2012

3476

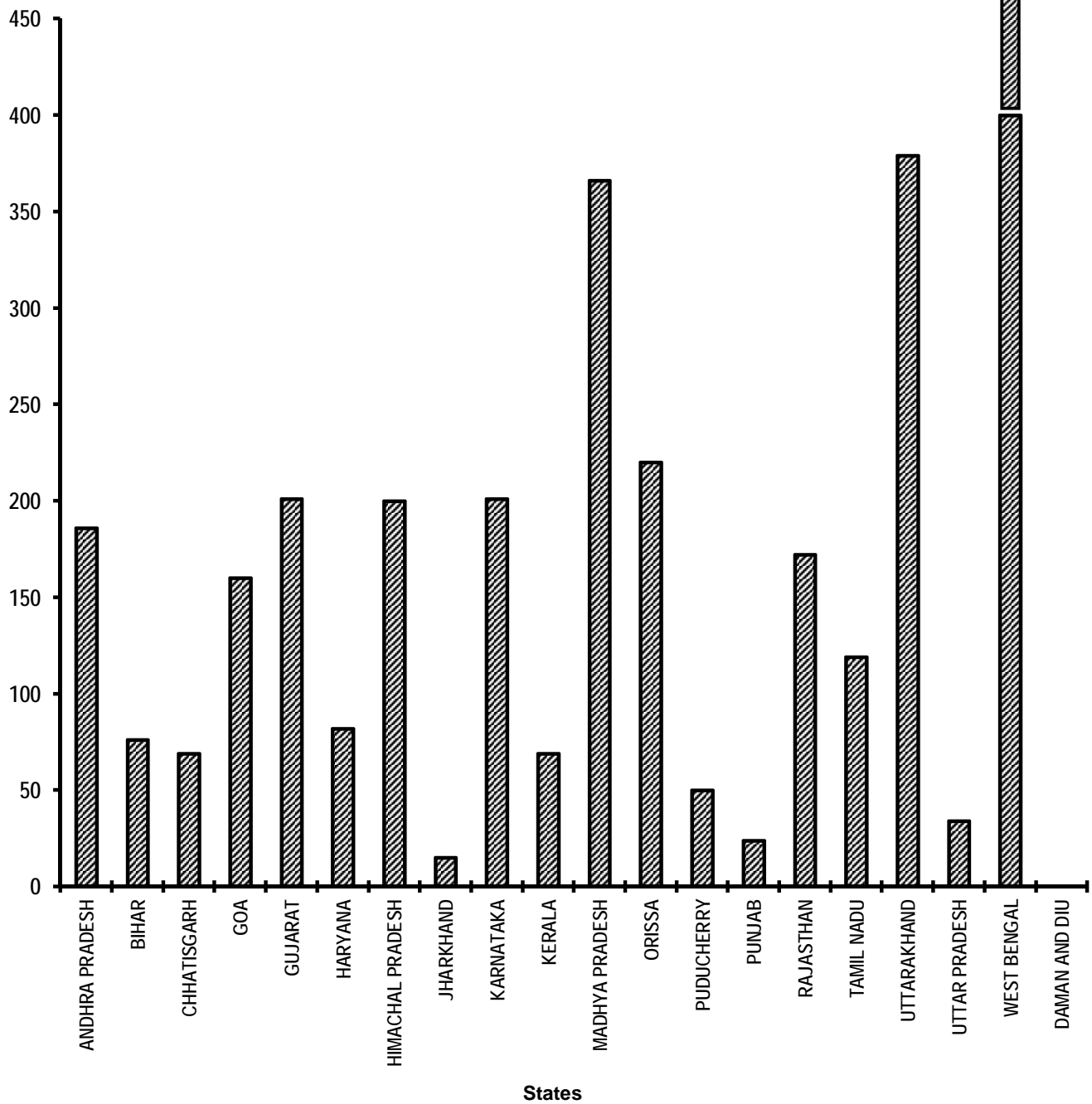


Table - 20

## Supply of Electricity

Sl. No.	State/UT Name	Electricity demanded (Million Units) April,2012- October,2012	Electricity supplied (Million Units) April,2012- October,2012	Shortage observed (Million Units) April,2012- October,2012	Percentage of Electricity Supplied
(1)	(2)	(3)	(4)	(5)	(6)
1	ANDHRA PRADESH	57,068	47,529	9,539	83
2	ARUNACHAL PRADESH	359	337	22	94
3	ASSAM	3,961	3,691	270	93
4	BIHAR	8,704	7,555	1,149	87
5	CHHATISGARH	10,165	9,996	169	98
6	DELHI	17,551	17,455	96	99
7	GOA	1,819	1,763	56	97
8	GUJARAT	51,216	51,070	146	100
9	HARYANA	26,278	23,836	2,442	91
10	HIMACHAL PRADESH	5,350	5,217	133	98
11	JAMMU AND KASHMIR	8,443	6,332	2,111	75
12	JHARKHAND	3,964	3,831	133	97
13	KARNATAKA	37,693	32,601	5,092	86
14	KERALA	12,339	11,919	420	97
15	MADHYA PRADESH	25,098	23,211	1,887	92
16	MAHARASHTRA	74,590	71,995	2,595	97
17	MANIPUR	325	308	17	95
18	MEGHALAYA	1,014	865	149	85
19	MIZORAM	231	214	17	93
20	NAGALAND	332	312	20	94
21	ORISSA	15,364	14,628	736	95
22	PUDUCHERRY	1,395	1,359	36	97
23	PUNJAB	33,323	31,186	2,137	94
24	RAJASTHAN	30,455	28,971	1,484	95
25	SIKKIM	230	230	0	100
26	TAMIL NADU	54,353	45,767	8,586	84
27	TRIPURA	649	614	35	95
28	UTTARAKHAND	6,782	6,359	423	94
29	UTTAR PRADESH	54,838	46,124	8,714	84
30	WEST BENGAL	26,292	26,049	243	99
31	ANDAMAN AND NICOBAR ISLANDS	141	111	30	79
32	CHANDIGARH	1,102	1,102	0	100
33	DADRA AND NAGAR HAVELI	2,706	2,537	169	94
34	DAMAN AND DIU	1,168	1,054	114	90
35	LAKSHADWEEP	21	21	0	100
Grand Total		5,75,319	5,26,149	49,170	91

Very Good:(90% or above of targets)

ARUNACHAL PRADESH, ASSAM, CHHATISGARH, DELHI, GOA, GUJARAT, HARYANA, HIMACHAL PRADESH, JHARKHAND, KERALA, MADHYA PRADESH, MAHARASHTRA, MANIPUR, MIZORAM, NAGALAND, ORISSA, PUDUCHERRY, PUNJAB, RAJASTHAN, SIKKIM, TRIPURA, UTTARAKHAND, WEST BENGAL, CHANDIGARH, DADRA AND NAGAR HAVELI, DAMAN AND DIU, LAKSHADWEEP

Good:(Between 80% to 90% targets)

ANDHRA PRADESH, BIHAR, KARNATAKA, MEGHALAYA, TAMIL NADU, UTTAR PRADESH

Poor:(Below 80% of targets)

JAMMU AND KASHMIR, ANDAMAN AND NICOBAR ISLANDS

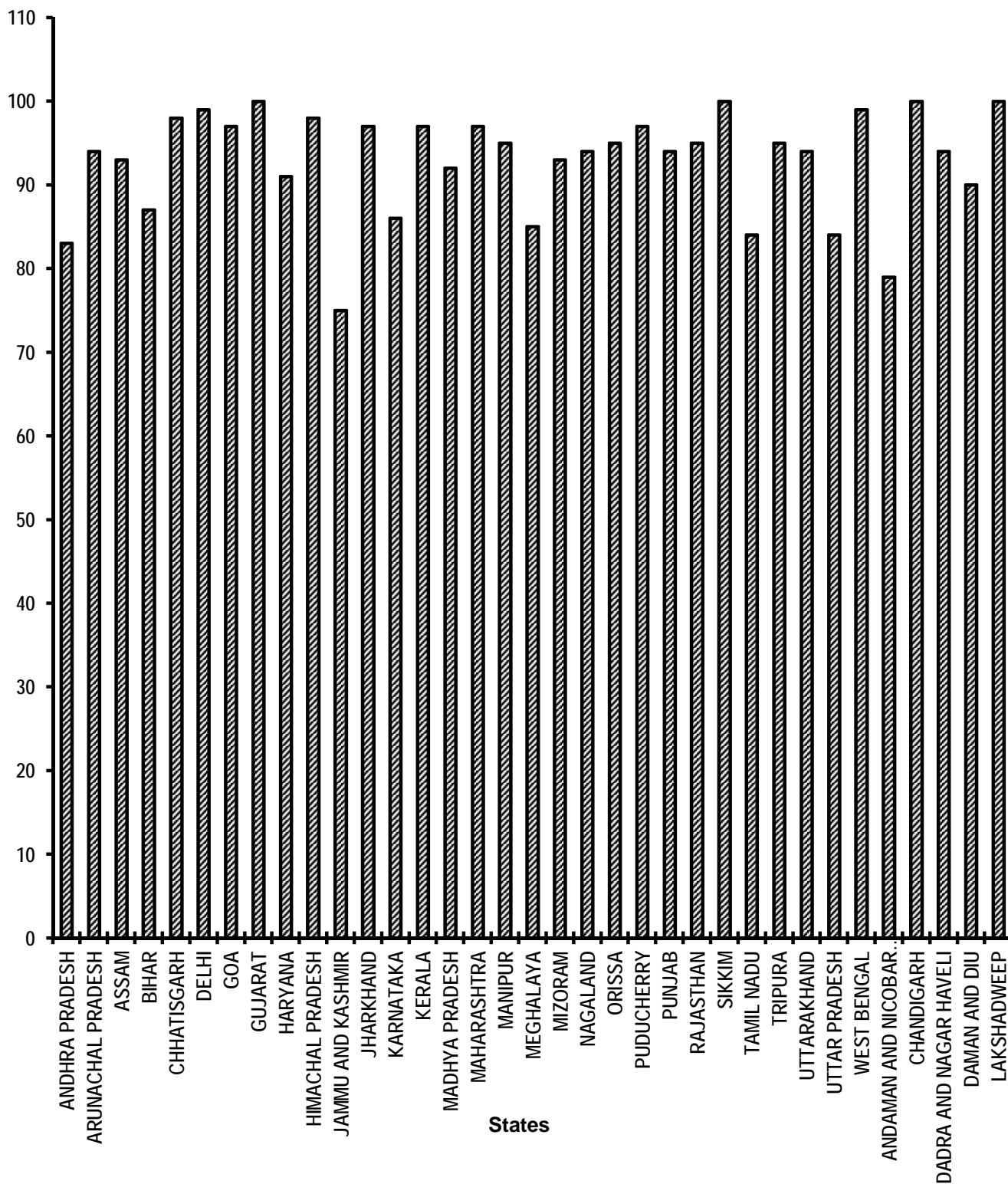


# Supply of Electricity

## Electricity supplied

### % Achievement of Target

#### During April- October 2012



**Annexure -I****LIST OF ITEMS COVERED UNDER (TPP) - 2006**

Point No.	Item No.	Name of the Points/Items
<b>I.</b>		<b>Garibi Hatao [Poverty Eradication]</b>
		<b>Rural Areas</b>
	<b>1.</b>	Employment generation under the <i>Mahatma Gandhi National Rural Employment Guarantee Act (MGNREGA)</i>
	<b>2.</b>	Swaranjayanti Gram Swarajgar Yojana (SGSY)
	<b>3.</b>	Rural Business Hubs in Partnership with Panchayats
	<b>4.</b>	Self help Groups
		<b>Urban Areas</b>
	<b>5.</b>	Swaranjayanti Shehari Rojgar Yojana
<b>II.</b>		<b>Jan Shakti (Power to People)</b>
	<b>6.</b>	Local Self Government (Panchayati Raj and Urban Local Bodies) <ul style="list-style-type: none"> <li>- Activity Mapping for devolution of functions</li> <li>- Budget Flow of Funds</li> <li>- Assignment of Functionaries</li> </ul>
	<b>7.</b>	Quick and Inexpensive Justice – Gram Nyayalayas and Nyaya Panchayats.
	<b>8.</b>	District Planning Committees.
<b>III.</b>		<b>Kisan Mitra [Support to Farmers]</b>
	<b>9.</b>	Water shed development
	<b>10.</b>	Marketing and infrastructural support to farmers
	<b>11.</b>	Irrigation facilities (including minor and micro irrigation) for agriculture
	<b>12.</b>	Credit to farmers
	<b>13.</b>	Distribution of waste land to the landless
<b>IV.</b>		<b>Shramik Kalyan [Labour Welfare]</b>
	<b>14.</b>	Social Security for Agricultural and Unorganised Labour
	<b>15.</b>	Minimum Wages Enforcement (including Farm Labour)
	<b>16.</b>	Prevention of Child Labour
	<b>17.</b>	Welfare of Women Labour
<b>V.</b>		<b>Khadya Suraksha [Food Security ]</b>
	<b>18.</b>	<b>Food Security:</b> <ul style="list-style-type: none"> <li>(i) Targeted Public Distribution system,</li> <li>(ii) Antyodaya Anna Yojana,</li> <li>(iii) Establishing Grain banks in chronically food scarcity areas</li> </ul>
<b>VI.</b>		<b>Subke Liye Aawas [Housing for All]</b>
	<b>19</b>	Rural Housing - Indira Awas Yojana
	<b>20.</b>	EWS/LIG Houses in Urban Areas

Contd.....

Point No.	Item No.	Name of the Points/Items
<b>VII.</b>		<b>Shudh Peya Jal [Clean Drinking Water]</b>
	<b>21.</b>	Rural Areas. - National Rural Drinking Water Programme-( <i>NRDWP</i> )
	<b>22.</b>	Urban Areas: - Accelerated Urban Water Supply Programme
<b>VIII.</b>		<b>Jan Jan Ka Swasthya [Health for All]</b>
	<b>23.</b>	Control and prevention of major diseases: (a) HIV/AIDS (b) TB (c) Malaria (d) Leprosy (e) Blindness
	<b>24.</b>	National Rural Health Mission
	<b>25.</b>	Immunisation of Children
	<b>26.</b>	Sanitation Programme in - Rural Areas - Urban areas
	<b>27.</b>	Institutional Delivery
	<b>28.</b>	Prevention of Female Foeticide
	<b>29.</b>	Supplementary nutrition for Mothers and Children
	<b>30.</b>	Two Child norms
<b>IX.</b>		<b>Sabke Liye Shiksha [Education for All]</b>
	<b>31.</b>	Sarv Shiksha Abhiyan - Compulsory Elementary Education
	<b>32.</b>	Mid Day Meal Scheme
<b>X.</b>		<b>Anusuchit Jaati, Jan Jaati, Alp-sankhyak evam Anya Pichhra Varg Kalyan [Welfare of Scheduled Castes, Scheduled Tribes, Minorities and OBCs]</b>
	<b>33.</b>	SC Families Assisted
	<b>34.</b>	Rehabilitation of Scavengers
	<b>35.</b>	ST Families Assisted
	<b>36.</b>	Rights of Forest dwellers – Owners of minor forest produce
	<b>37.</b>	Particularly Vulnerable Tribal Groups (PTGs)
	<b>38.</b>	No alienation of Tribal lands
	<b>39.</b>	Implementation of Panchayats (Extension to Scheduled Areas) Act [PESA]
	<b>40.</b>	Welfare of Minorities
	<b>41.</b>	Professional education among all minority communities
	<b>42.</b>	Reservation of OBCs in - Education - Employment
<b>XI.</b>		<b>Mahila Kalyan [Women Welfare]</b>
	<b>43.</b>	Financial Assistance for Women Welfare
	<b>44.</b>	Improved participation of women in (a) Panchayats (b) Municipalities (c) State Legislatures (d) Parliament

Contd.....

Point No.	Item No.	Name of the Points/Items
<b>XII.</b>		<b>Bal Kalyan (Child Welfare)</b>
	<b>45.</b>	Universalisation of ICDS Scheme
	<b>46.</b>	Functional Anganwadis
<b>XIII.</b>		<b>Yuva Vikas [Youth Development]</b>
	<b>47.</b>	Sports for all in Rural and Urban areas
	<b>48.</b>	Rashtriya Sadbhavana Yojana
	<b>49.</b>	National Service Scheme (NSS)
<b>XIV.</b>		<b>Basti Sudhar [Improvement of Slums]</b>
	<b>50.</b>	Number of Urban poor families assisted under seven point charter viz. land tenure, housing at affordable cost, water, sanitation, health, education, and social security.
<b>XV.</b>		<b>Paryavaran Sanrakshan evam Van Vridhi [Environment Protection and Afforestation]</b>
	<b>51.</b>	Afforestation (a) Area Covered under Plantation on - Public and Forest Lands (b) Number of Seedlings planted on -Public and Forest Lands
	<b>52.</b>	Prevention of pollution of Rivers and water bodies
	<b>53.</b>	Solid and liquid waste management in - Rural Areas - Urban Areas
<b>XVI.</b>		<b>Samajik Suraksha [Social Security]</b>
	<b>54.</b>	Rehabilitation of handicapped and orphans.
	<b>55.</b>	Welfare of the aged
<b>XVII.</b>		<b>Grameen Sadak [Rural Roads]</b>
	<b>56.</b>	Rural Roads - PMGSY
<b>XVIII.</b>		<b>Grameen Oorja [Energization of Rural Area]</b>
	<b>57.</b>	Bio-diesel Production
	<b>58.</b>	Rajiv Gandhi Grameen Vidyutikaran Yojana
	<b>59.</b>	Renewable Energy
	<b>60.</b>	Energising Pump sets
	<b>61.</b>	Supply of Electricity
	<b>62.</b>	Supply of Kerosene and LPG
<b>XIX.</b>		<b>Pichhara Kshetra Vikas [Development of Backward Areas]</b>
	<b>63.</b>	Backward Regions Grants Fund (BRGF)
<b>XX.</b>		<b>e- Shasan [IT enabled e-Governance]</b>
	<b>64.</b>	Central and State Governments
	<b>65.</b>	Panchayats and Municipalities

**ABBREVIATIONS USED**

AAV	Antyodaya Anna Yojana
ARWSP	Accelerated Rural Water Supply Programme
DDRS	Deen Dayal Rehabilitation Scheme
EWS	Economically Weaker Section
IAY	Indira Awaas Yojana
ICDS	Integrated Child Development Scheme
LIG	Low Income Group
MWE	Minimum Wages Enforcement
NC	Not Covered
NREGS	National Rural Employment Guarantee Scheme
PC	Partially Covered
PMGSY	Prime Minister Grameen Sadak Yojana
SC	Scheduled Caste
RGVY	Rajiv Gandhi Grameen Vidyutikaran Yojana
SGRY	Sampoorna Grameen Rojgar yojana
SGSY	Swaranjanati Gram Swarojgar Yojana
SHG	Self Help Groups
ST	Scheduled Tribe
TPDS	Targeted Public Distribution system