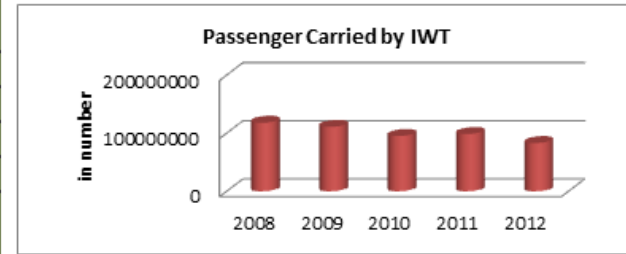
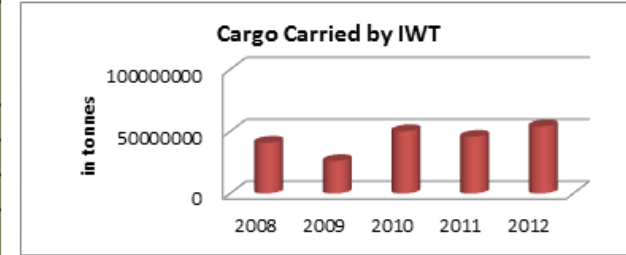
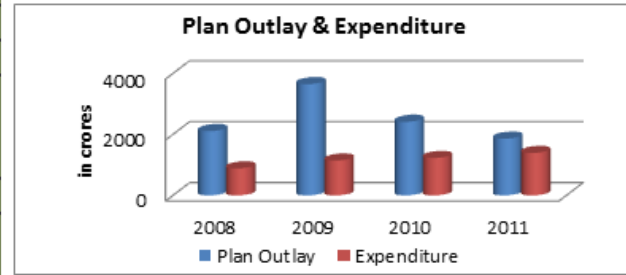
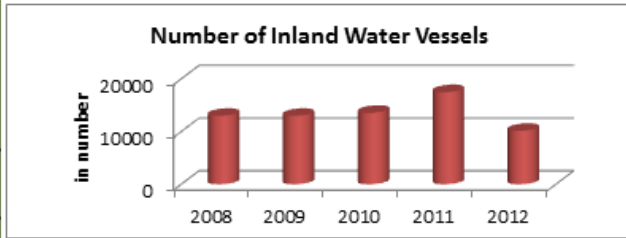


# INLAND WATER TRANSPORT

# INDIA

<b>INLAND WATER TRANSPORT</b>			
	2007-08	2008-09	2009-10
<b>ACCESS</b>			
Length of water ways (Kilometer)			
Total	29139	32231	31843
Navigable	13928.6	14773.8	14726.2
Inland Water Vessels			
Number of vessels	12980	12980	13555
<b>QUALITY</b>			
Accidents (Number)			
Total	398	390	541
Persons killed	650	509	573
<b>FISCAL COST AND REVENUE</b>			
Plan Outlay (Rupees in Crores)			
	2109.27	3650.97	2416
Expenditure (Rupees in Crores)			
	884.68	1143.1	1227.78
<b>UTILISATION</b>			
Passengers carried by inland water vessels			
State wise (Number)	117976549	110897820	95145260
Cargo carried by inland water vessels			
State wise (In tonnes)	40854980	26103160	50191210
NA :Not Available			

2010-11		2011-12	
31749	14777.5	31951	13832.5
17479		10135	
378	511	349	512
1861.26		NA	
1392.3		NA	
98562500		83088720	
45739850		54099140	

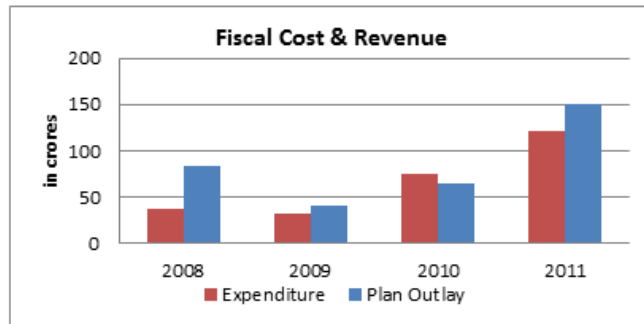
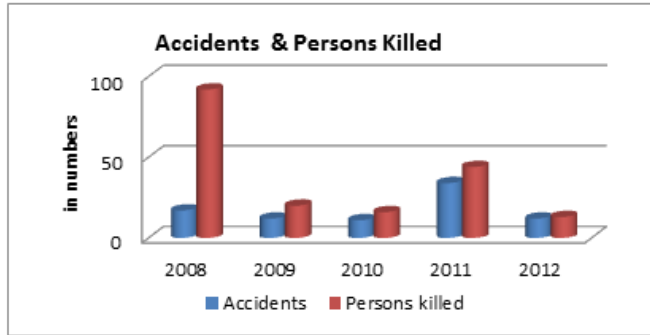


# ANDHRA PRADESH

INLAND WATER TRANSPORT			
	2007-08	2008-09	2009-10
<b>ACCESS</b>			
Length of water ways (Kilometer)			
Total	2501	2501	2501
Navigable	791	791	791
Size of vessels that can be accommodated(DWT)			
	NIL	NIL	NIL
Number of berths			
	NIL	NIL	NIL
Inland Water Vessels			
Number of vessels	111	111	111
<b>QUALITY</b>			
Accidents (Number)			
Total	17	12	11
Persons killed	92	20	16
<b>FISCAL COST AND REVENUE</b>			
Plan Outlay (Rupees in Crores)			
	83	39.97	65.01
Expenditure (Rupees in Crores)			
	36.61	31.44	75.74
<b>UTILISATION</b>			
Passengers carried by inland water vessels(Number)			
	NA	NA	NA
Cargo carried by inland water vessels(Number)			
	NA	NA	NA
<b>NA: Not Available</b>			

2010-11		2011-12	
2501		2501	
	791		791
	NIL		NIL
	NIL		NIL
	111		111
	34		12
	44		13
	151		NA
	121.19		NA
	NA		NA
	NA		NA

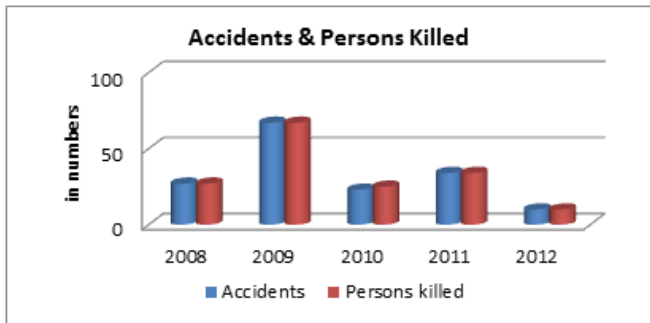
NA: Not Available



# ASSAM

INLAND WATER TRANSPORT			
	2007-08	2008-09	2009-10
<b>ACCESS</b>			
Length of water ways (Kilometer)			
Total	3700	3700	3700
Navigable	2584	2584	2584
Size of vessels that can be accommodated(DWT)			
viii)Stretch Lakhipur to Banga	NA	upto 250 MT Barge	NA
ix)Dist:Cachar & Karimganj	NA	32mx8.50m	NA
Number of Berths			
Stretch Lakhipur to Banga	NA	2	NA
<b>Inland Water Vessels</b>			
Number of vessels	240	240	NA
<b>QUALITY</b>			
Accidents (Number)			
Total	27	67	23
Persons killed	27	67	25
<b>FISCAL COST AND REVENUE</b>			
Plan Outlay (Rupees in Crores)	NA	NA	NA
Expenditure (Rupees in Crores)			
	NA	NA	NA
<b>UTILISATION</b>			
Passengers carried by inland water vessels			
	25944100	26553150	NA
Cargo carried by inland water vessels(In Tonnes)			
	846240	865150	NA
_ Not Available			

2010-11	2011-12
3700	3700
2584	2584
NA	NA
NA	NA
NA	NA
NA	209
34	10
34	10
NA	NA
NA	NA
NA	11345530
NA	37720



# BIHAR

INLAND WATER TRANSPORT			
	2007-08	2008-09	2009-10
<b>ACCESS</b>			
Length of water ways (Kilometer)			
Total	3763	3763	3763
Navigable	1391	1391	1391
Size of vessels that can be accommodated(DWT)			
i)(a) Sahebganj-Manihari	134'x31'x2Nos 80'x15'x7"x1No 55x13'3"x4'8"x1Nos	134'x31'x2Nos 80'x15'x7"x1No 55x13'3"x4'8"x1Nos	134'x31'x2Nos 80'x15'x7"x1No 55x13'3"x4'8"x1Nos
ii)Kahalgaon-Tintanga	60'x16'x6'x2Nos	60'x16'x6'x2Nos	60'x16'x6'x2Nos
iii)Sultanganj-Agwani	70'x18'x6'x1No	70'x18'x6'x1No	70'x18'x6'x1No
iv)(a) Munghyr-Raighat	56'3"x14'2"x5'9"x1No 58'3"x16'4"x5'8"x1No 47'2"x12'6"x5'8"x1No 59'5"x15'6"x5'6"x1No	56'3"x14'2"x5'9"x1No 58'3"x16'4"x5'8"x1No 47'2"x12'6"x5'8"x1No 59'5"x15'6"x5'6"x1No	56'3"x14'2"x5'9"x1No 58'3"x16'4"x5'8"x1No 47'2"x12'6"x5'8"x1No 59'5"x15'6"x5'6"x1No
v)Buxar-Ujirghat	NA	NA	NA
Number of berths			
i)(a) Sahebganj-Manihari	2 2	2 2	2 2
ii)Kahalgaon-Tintanga	2	2	2
iii)Sultanganj-Agwani	2	2	2
iv)(a) Munghyr-Raighat	2 2	2 2	2 2
v)Buxar-Ujirghat	NA	NA	NA
Inland Water Vessels			
Number of vessels	21	21	21
<b>QUALITY</b>			
Accidents (Number)			
Total	126	55	49
Persons killed	203	62	120
<b>FISCAL COST AND REVENUE</b>			
Plan Outlay (Rupees in Crores)	NA	NA	NA
Expenditure (Rupees in Crores)	NA	NA	NA
<b>UTILISATION</b>			
Passengers carried by inland water vessels(In Number)	NA	NA	NA
Cargo carried by inland water vessels(in tonnes)	NA	NA	NA
NA: Not Available			



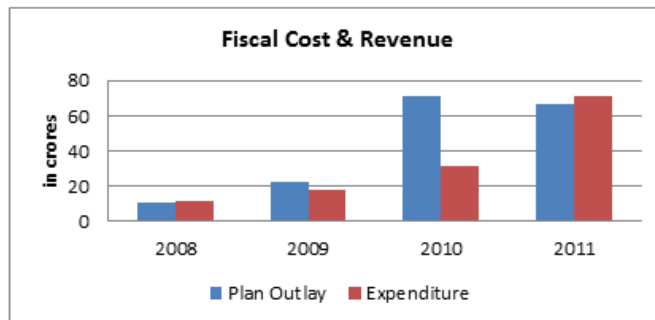
2010-11	2011-12
3763	3789
1391	1391
134'x31'x2Nos	134'x31'
80'x15'x7"x1No	80'x15'x7"
55x13'3"x4'8"x1Nos	55x13'3"x4'8"
60'x16'x6'x2Nos	60'x16'x6'
70'x18'x6'x1No	70'x18'x6'
56'3"x14'2"x5'9"x1No	56'x14'x6'
58'3"x16'4"x5'8"x1No	58'x16'x5'8
47'2"x12'6"x5'8"x1No	47'x13'x5'8
59'5"x15'6"x5'6"x1No	60'x16'x5'5'
NA	NA
2	2
2	1
	1
2	2
2	2
2	1
2	1
	1
	1
NA	NA
21	138
73	85
75	98
NA	NA
NA	NA
NA	578000
NA	2400
NA: Not Available	



# GOA

<b>INLAND WATER TRANSPORT</b>			
	2007-08	2008-09	2009-10
<b>ACCESS</b>			
Length of water ways (Kilometer)			
Total	260	260	260
Navigable	202	202	202
Size of vessels that can be accommodated(DWT)			
Panaji	75Mtrs Length	75Mtrs Length	75Mtrs Length
Number of berths			
Panaji	1	1	1
<b>Inland Water Vessels</b>			
Number of vessels	221	191	193
<b>QUALITY</b>			
Accidents (Number)			
Total	2	0	2
Persons killed	4	0	3
<b>FISCAL COST &amp; REVENUE</b>			
Plan Outlay (Rupees in Crores)			
	10.1	22.07	71
Expenditure (Rupees in Crores)			
	11.18	17.52	31.01
<b>UTILISATION</b>			
Passengers carried by inland water vessels(In Number)			
	NA	NA	NA
Cargo carried by inland water vessels(In Tonnes)			
	12824590	11901320	13897380
NA :Not Available			

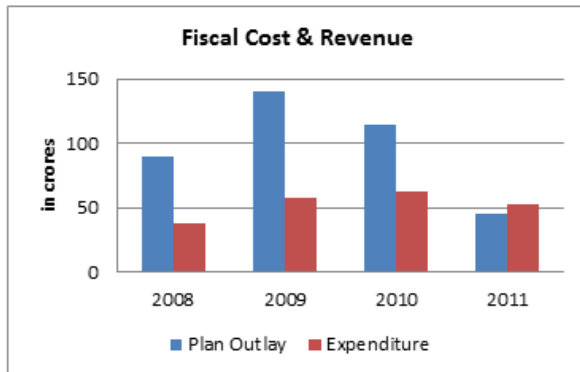
2010-11		2011-12	
258	258	202	202
75Mtrs Length		75Mtrs Length	
1	1		
188		172	
0		1	
0		1	
66.29		NA	
71.52		NA	
NA		NA	
14563490		14469900	
NA :Not Available			



# GUJARAT

INLAND WATER TRANSPORT			
	2007-08	2008-09	2009-10
<b>ACCESS</b>			
Length of water ways (Kilometer)			
Total	728	728	802
Navigable	176.6	176.6	129
Infrastructure facilities			
Size of vessels that can be accommodated(DWT)			
i) Mangleshwar	Boat	Boat	Boat
ii) Surat	Boat	Boat	Boat
Number of berths			
Inland Water Vessels			
Number of vessels	NA	NA	NA
<b>QUALITY</b>			
Accidents (Number)			
Total	34	37	15
Persons killed	25	38	17
<b>FISCAL COST &amp; REVENUE</b>			
Plan Outlay (Rupees in Crores)	89.49	140.87	115
Expenditure (Rupees in Crores)	38.25	58.07	62.64
<b>UTILISATION</b>			
Passengers carried by inland water vessels			
State wise (Number)	NA	NA	NA
Cargo carried by inland water vessels			
State wise (In tonnes)	NA	NA	NA
<b>NA: Not Available</b>			

2010-11	2011-12
713	713
184.3	184.3
NA	NA
NA	NA
NA	NA
26	17
31	19
45.66	NA
52.7	NA
NA	NA
NA	NA
NA	NA
NA: Not Available	



# MIZORAM

INLAND WATER TRANSPORT			
	2007-08	2008-09	2009-10
<b>ACCESS</b>			
Length of water ways (Kilometer)			
Total	559	559	559
Navigable	293	293	293
<b>Infrastructure facilities</b>			
Size of vessels that can be accommodated(DWT)			
Sairang	Country Boat	Country Boat	Country Boat
Bairabi			
Assam Border	Country Boat	Country Boat	Country Boat
Kawlchaw	Country Boat	Country Boat	Country Boat
Ngengpulchhuah	Country Boat	Country Boat	Country Boat
Marpara	Country Boat	Country Boat	Country Boat
Bangladesh Border	Country Boat	Country Boat	Country Boat
Chawngte	Country Boat	Country Boat	Country Boat
Diplibagh	Country Boat	Country Boat	Country Boat
No. of Berths			
Sairang			
Bairabi			
<b>QUALITY</b>			
Accidents (Number)			
Total	0	0	14
Persons killed	0	0	16
<b>FISCAL COST AND REVENUE</b>			
	2007-08	2008-09	2009-10
Plan Outlay (Rupees in Crores)			
Expenditure (Rupees in Crores)			
<b>UTILISATION</b>			
	2007-08	2008-09	2009-10
Passengers carried by inland water vessels			
State wise (Number)	NA	NA	NA
Cargo carried by inland water vessels			
State wise (In tonnes)	NA	NA	NA



# NAGALAND

<b>INLAND WATER TRANSPORT</b>			
	2007-08	2008-09	2009-10
<b>ACCESS</b>			
Length of water ways (Kilometer)			
Total	937	937	937
Navigable	375	375	375
Accidents (Number)			
Total	0	0	0
Persons killed	0	0	0
<b>FISCAL COST AND REVENUE</b>			
Plan Outlay (Rupees in Crores)	NA	NA	NA
Expenditure (Rupees in Crores)	NA	NA	NA
<b>UTILISATION</b>			
Passengers carried by inland water vessels			
State wise (Number)	NA	NA	NA
Cargo carried by inland water vessels			
State wise (In tonnes)	NA	NA	NA
<b>NA : Not Available</b>			

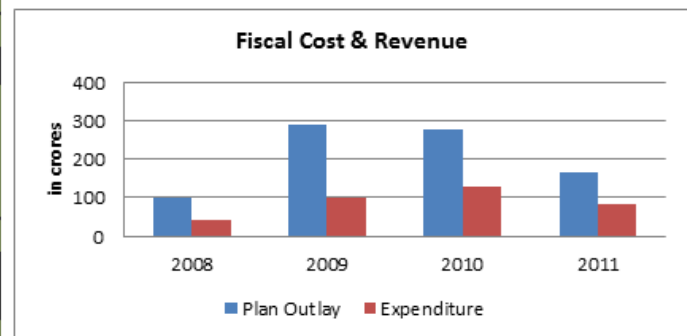


2010-11		2011-12	
937		937	
375		375	
0		0	
0		0	
NA		NA	
NA		NA	
NA		NA	
NA		NA	
NA		NA	

# ODISHA

<b>INLAND WATER TRANSPORT</b>			
	2007-08	2008-09	2009-10
<b>ACCESS</b>			
Length of water ways (Kilometer)			
Total	1840	1840	1840
Navigable	1650	1650	1650
Size of vessels that can be accommodated(DWT)			
Lake Chalika	30ft	30ft	30ft
Lake Chalika	40ft	40ft	40ft
Lake Chalika	30ft	30ft	30ft
Lake Chalika	30ft	30ft	30ft
River Devi	26ft	26ft	26ft
River Baitrani/Brahamani	52ft	52ft	52ft
Baitrani/Kharastrot/Brahamani	50ft	50ft	50ft
Brahamani	35'	35'	35'
Number of berths			
Lake Chalika	2	2	2
Lake Chalika	2	2	2
Lake Chalika	2	2	2
Lake Chalika	2	2	2
River Devi	3	3	3
River Baitrani/Brahamani	13	13	13
Baitrani/Kharastrot/Brahamani	10	10	10
Brahamani	3	3	3
Inland Water Vessels			
Number of vessels	163	155	260
<b>QUALITY</b>			
Accidents (Number)			
Total	7	27	55
Persons killed	9	37	59
<b>FISCAL COST AND REVENUE</b>			
Plan Outlay (Rupees in Crores)			
	100	288	276.51
Expenditure (Rupees in Crores)			
	42.05	101.47	128.19
<b>UTILISATION</b>			
Passengers carried by inland water vessels(in number)	109000	103000	122000
Cargo carried by inland water vessels(in Tonnes)	NA	NA	NA
NA :Not Available			

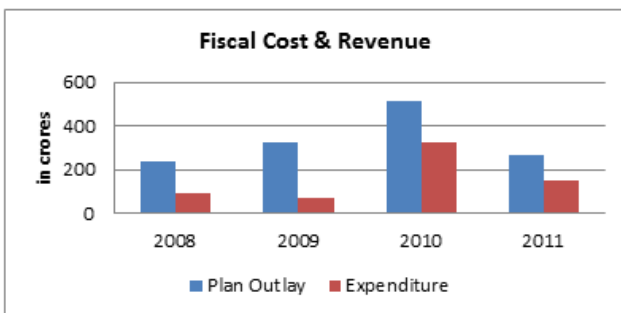
2010-11	2011-12
1840	1840
1650	1650
30ft	30ft and above
40ft	40ft and above
30ft	30ft
30ft	30ft
26ft	26ft
52ft	52ft
50ft	50ft
35'	35'
2	2
2	2
2	2
2	2
3	3
13	13
10	10
3	3
281	279
15	33
15	35
166.21	NA
81.26	NA
132000	126000
NA	NA
NA :Not Available	



# MAHARASHTRA

INLAND WATER TRANSPORT			
	2007-08	2008-09	2009-10
<b>ACCESS</b>			
Length of water ways (Kilometer)			
Total	634	634	634
Navigable	466	466	466
Size of vessels that can be accommodated(DWT)			
	NA	NA	NA
Number of berths			
	NA	NA	NA
Inland Water Vessels			
Number of vessels	512	662	691
<b>QUALITY</b>			
Accidents (Number)			
Total	14	6	4
Persons killed	15	36	5
<b>FISCAL COST AND REVENUE</b>			
Plan Outlay (Rupees in Crores)			
	238.54	325.17	516
Expenditure (Rupees in Crores)			
	96.38	72.27	324.03
<b>UTILISATION</b>			
Passengers carried by inland water vessels(in number)			
	15186000	16005000	16832000
Cargo carried by inland water vessels(in Tonne)			
	13056000	9963000	12510000
NA :Not Available			

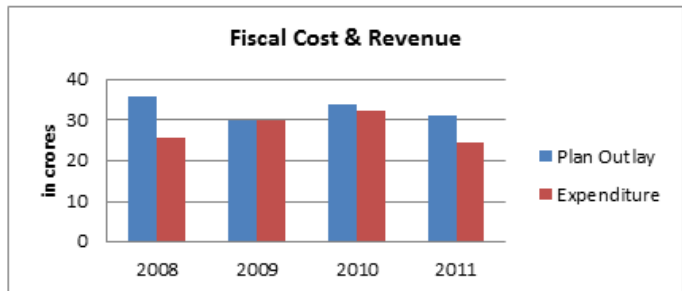
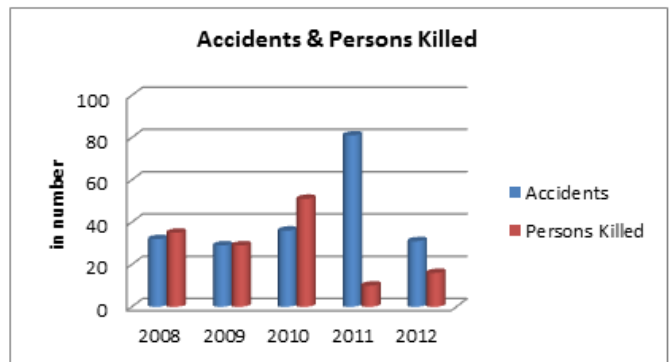
2010-11	2011-12
631	631
462	462
NA	NA
NA	NA
781	603
7	16
26	29
269.19	NA
155	NA
14323000	17147800
14870000	19950000
NA :Not Available	



# KARNATAKA

<b>INLAND WATER TRANSPORT</b>			
	2007-08	2008-09	2009-10
<b>ACCESS</b>			
Length of water ways (Kilometer)			
Total	2862	2862	2862
Navigable	1407	1407	1407
Size of vessels that can be accommodated(DWT)			
	NIL	NIL	NIL
i) Mangalore -South Wharf			
ii) Mangalore -North Wharf			
iii)Ambaragodlu-Kalasavally			
iv)Hesaramaggi-Kollur			
v)Saragur-Magodlu			
vi)Dasanapurta-Cauvery Pura			
Number of berths			
	NIL		NIL
i) Mangalore -South Wharf			
ii) Mangalore -North Wharf			
iii)Ambaragodlu-Kalasavally			
v)Saragur-Magodlu			
vi)Dasanapurta-Cauvery Pura			
<b>Inland Water Vessels</b>			
Number of vessels	49	49	39
<b>QUALITY</b>			
Accidents (Number)			
Total	32	29	36
Persons Killed(Number)			
	35	29	51
<b>FISCAL COST AND REVENUE</b>			
Plan Outlay (Rupees in Crores)			
	36	30	34
Expenditure (Rupees in Crores)			
	25.81	30.11	32.48
<b>UTILISATION</b>			
Passengers carried by inland water vessels(in Number)			
	1101310	1135930	1227860
Cargo carried by inland water vessels(in Tonnes)			
	610600	159000	987000
NA :Not Available			

		2010-11	2011-12
		2862	2862
		1407	1407
		NIL	NIL
		NIL	NIL
		39	473
		81	31
		10	16
		31	NA
		24.56	NA
		1504490	1648700
		1034000	3887000
NA :Not Available			

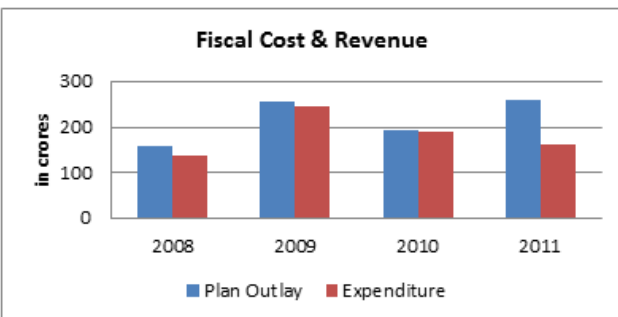


# KERALA

<b>INLAND WATER TRANSPORT</b>			
	2007-08	2008-09	2009-10
<b>ACCESS</b>			
Length of water ways (Kilometer)			
Total	3092	3092	3092
Navigable	845.2	845.2	845.2
Size of vessels that can be accommodated(DWT)			
	-	-	-
Number of berths			
	-	-	-
Inland Water Vessels			
Number of vessels	10069	9230	9756
<b>QUALITY</b>			
Accidents (Number)			
Total	22	15	9
Persons killed	39	15	59
<b>FISCAL COST AND REVENUE</b>			
Plan Outlay (Rupees in Crores)	158.52	255.65	191.97
Expenditure (Rupees in Crores)	139.07	246.33	190.93
<b>UTILISATION</b>			
Passengers carried by inland water vessels(in Number)	13110239	23469440	24508400
Cargo carried by inland water vessels(in Tonnes)	8637140	5129010	5092080
NA :Not Available,\$from 2011-12 onwards,unlicenced vessels and country boats have been excluded.			



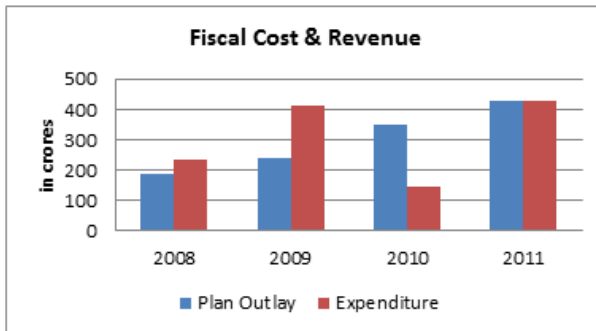
2010-11	2011-12
3092	3092
845.2	845.2
13495	55135
15	8
21	9
259.35	
160.86	
24691010	8410690
5285560	5756120



# TAMIL NADU

<b>INLAND WATER TRANSPORT</b>			
	2007-08	2008-09	2009-10
<b>ACCESS</b>			
Length of water ways (Kilometer)			
Total Navigable	170 NA	170 NA	170 NA
Size of vessels that can be accommodated(DWT)			
Thekkady			
i)Vessel 1(kannagi)		8.5mx3mx1.4m	
ii)Vessel 2(jalratna)		11.5mx2.4mx1.6m	
Number of berths			
<b>Inland Water Vessels</b>			
Number of vessels	NA	NA	NA
<b>QUALITY</b>			
Accidents (Number)			
Total	13	16	23
Persons killed	57	51	28
<b>FISCAL COST AND REVENUE</b>			
Plan Outlay (Rupees in Crores)			
	188.27	239.82	349.51
Expenditure (Rupees in Crores)			
	236.76	413.88	147.92
<b>UTILISATION</b>			
Passengers carried by inland water vessels			
State wise (Number)	NA	NA	NA
Cargo carried by inland water vessels			
State wise (In tonnes)	NA	NA	NA
<b>NA :Not Available</b>			

2010-11	2011-12
170 NA	170 NA
8.5mx3mx1.4m 11.5mx2.4mx1.6m	8.5mx3mx1.4m 11.5mx2.4mx1.6m
2	2
111 38	12 116
428.94	NA
426.66	NA
NA	NA
NA	NA
NA :Not Available	



# UTTAR PRADESH

<b>INLAND WATER TRANSPORT</b>			
	2007-08	2008-09	2009-10
<b>ACCESS</b>			
Length of water ways (Kilometer)			
Total	6444	6444	6444
Navigable	NA		425#
<b>QUALITY</b>			
Accidents (Number)			
Total	97	127	140
Persons killed	132	143	161
# only navigable length pertaining to NW I for Allahabad-Buxar Stretch In UP is available			
<b>FISCAL COST AND REVENUE</b>			
Plan Outlay (Rupees in Crores)	NA	NA	NA
Expenditure (Rupees in Crores)	NA	NA	NA
<b>UTILISATION</b>			
Passengers carried by inland water vessels			
State wise (Number)	NA	NA	NA
Cargo carried by inland water vessels			
State wise (In tonnes)	NA	NA	NA
# ONLY NAVIGABLE LENGTH PERTAINING TO NW I FOR ALLAHABAD - BUXAR STRETCH IN UP IS AVAILABLE			

2010-11		2011-12	
6444	425#	6444	425#
128	198	119	143
NA		NA	
NA		NA	
NA		NA	
NA		NA	
NA		NA	

NA : Not Available



# WEST BENGAL

INLAND WATER TRANSPORT			
	2007-08	2008-09	2009-10
<b>ACCESS</b>			
Length of water ways (Kilometer)			
Total	4741	4741	4741
Navigable	4593	4593	4593
Size of vessels that can be accommodated(DWT)			
	NA	NA	NA
Number of berths			
	NA	NA	NA
Inland Water Vessels			
Number of vessels	2245	2321	2484
<b>QUALITY</b>			
Accidents (Number)			
Total	5	7	6
Persons killed	9	11	6
<b>FISCAL COST AND REVENUE</b>			
Plan Outlay (Rupees in Crores)			
	37.37	44.97	58
Expenditure (Rupees in Crores)			
	63.05	53.64	48.85
<b>UTILISATION</b>			
Passengers carried by inland water vessels(in numbers)			
	52577000	58044000	62624000
Cargo carried by inland water vessels(In Tonnes)			
	3312000(b)	3644000(b)	17705000(b)
(b):No. of vehicles carried LCT 43437,39770 & 39618 for the year 2008-09,2009-10 & 2010-11 respectively			
_ NA			

2010-11	2011-12
4741	4741
4593	4593
NA	NA
NA	NA
2561	2635
5	26
7	28
50.88	NA
49.76	NA
43724000	43832000
9987000(b)	9996000(b)

